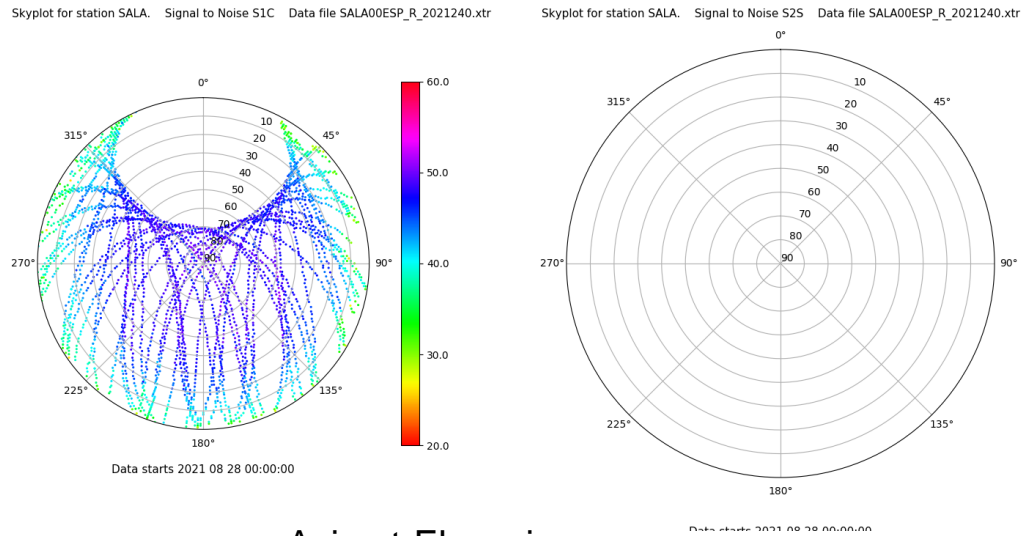


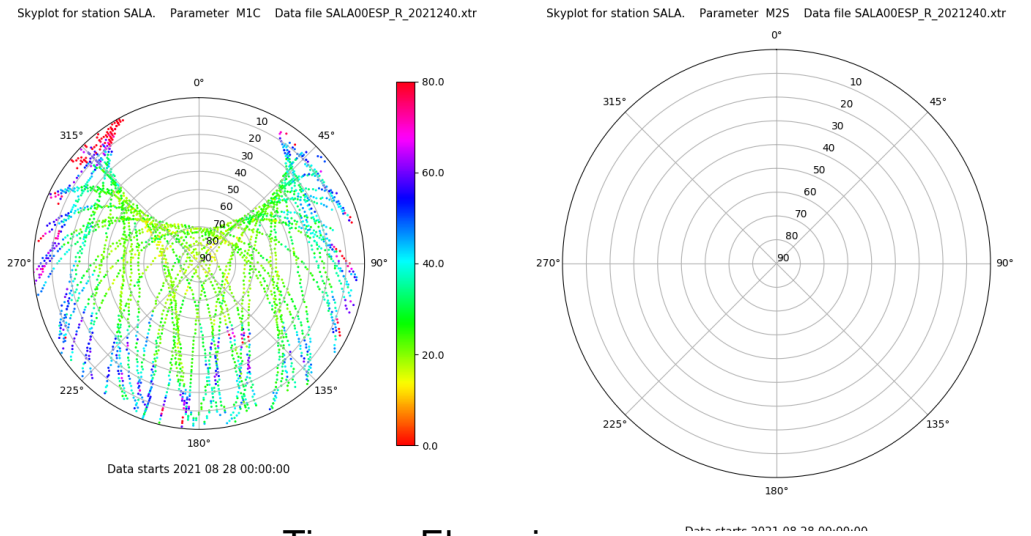
# Control de calidad GNSS GPS diario

Estacion: SALA  
 Fecha: 2021 08 28  
 Dia del año: 240

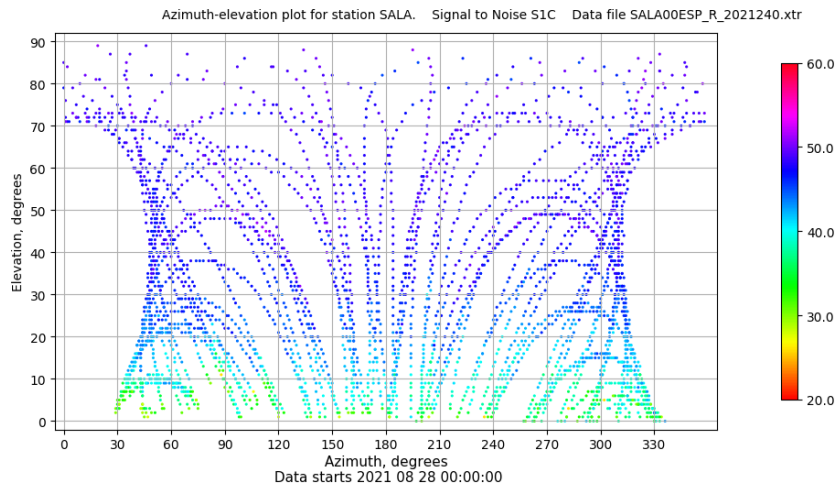
## Señal-Ruido GPS L1 y L2



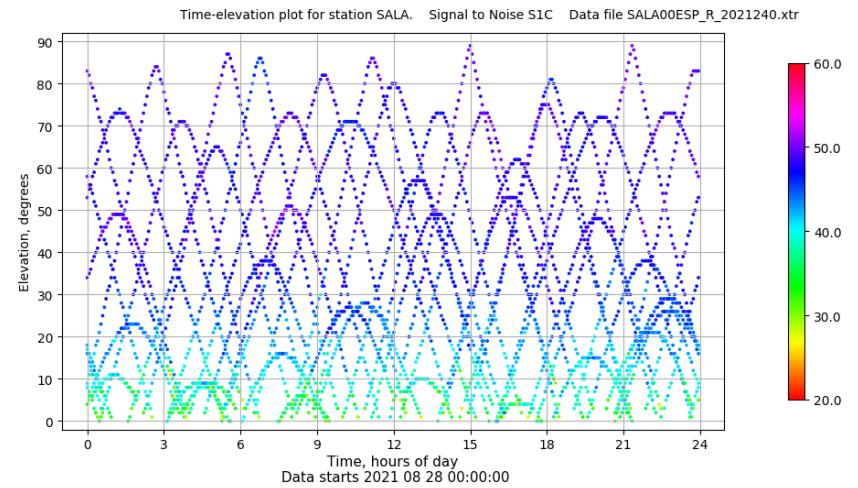
## Multipath GPS L1 y L2



## Azimut-Elevacion



## Tiempo-Elevacion

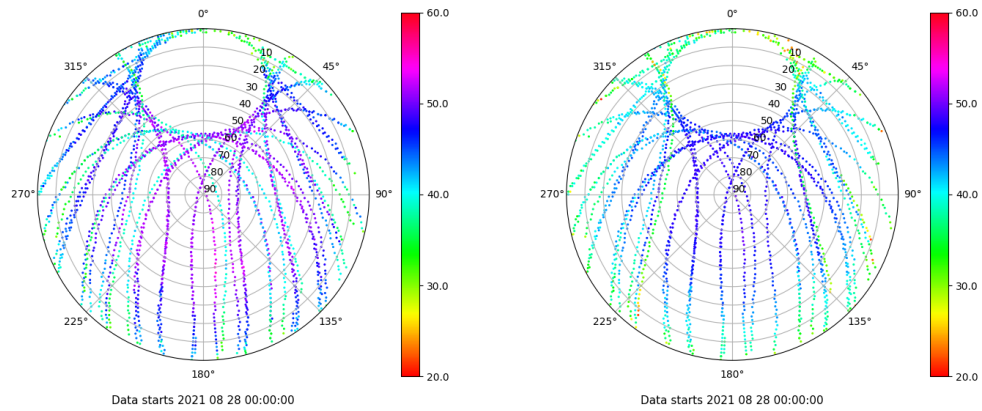


# Control de calidad GNSS GLO diario

Estacion: SALA  
 Fecha: 2021 08 28  
 Dia del año: 240

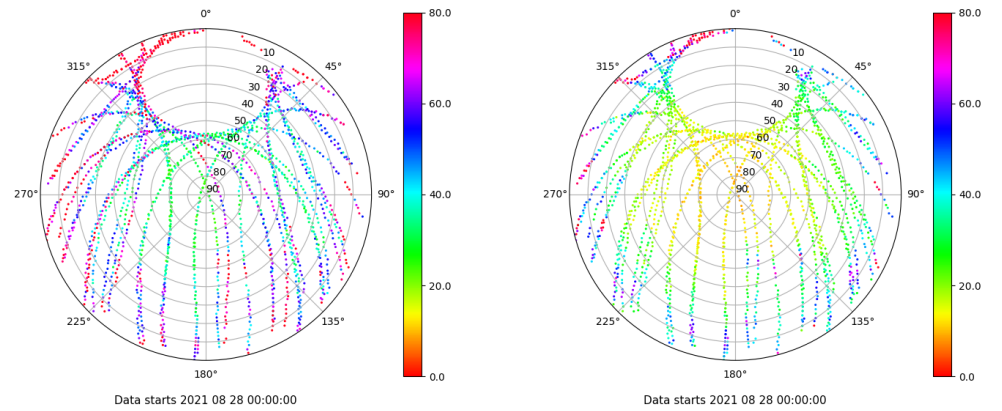
## Señal-Ruido GLO L1 y L2

Skyplot for station SALA. Signal to Noise S1C Data file SALA00ESP\_R\_2021240.xtr Skyplot for station SALA. Signal to Noise S2P Data file SALA00ESP\_R\_2021240.xtr



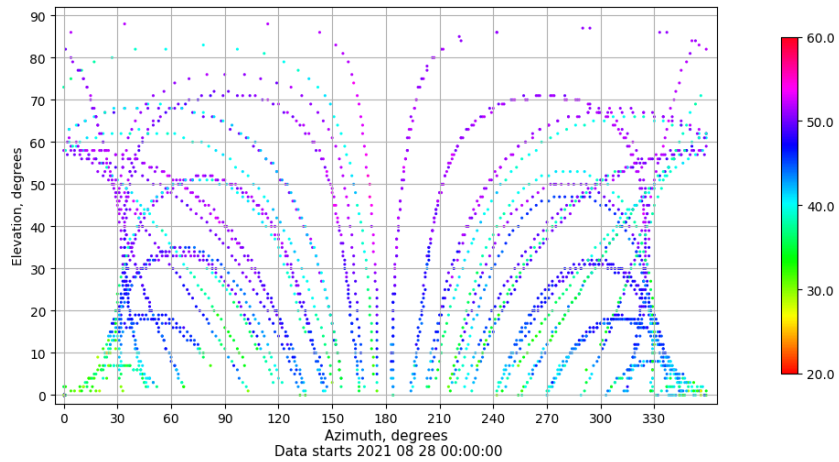
## Multipath GLO L1 y L2

Skyplot for station SALA. Parameter M1C Data file SALA00ESP\_R\_2021240.xtr Skyplot for station SALA. Parameter M2P Data file SALA00ESP\_R\_2021240.xtr



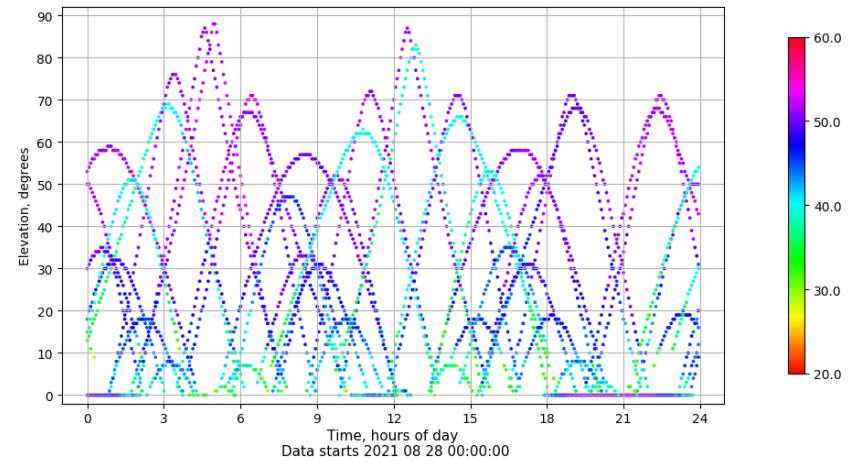
## Azimuth-Elevacion

Azimuth-elevation plot for station SALA. Signal to Noise S1C Data file SALA00ESP\_R\_2021240.xtr



## Tiempo-Elevacion

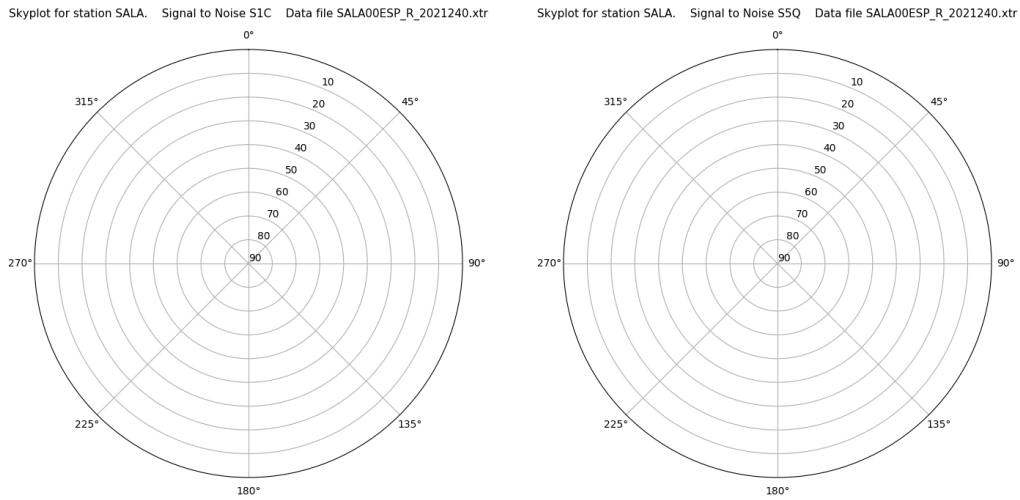
Time-elevation plot for station SALA. Signal to Noise S1C Data file SALA00ESP\_R\_2021240.xtr



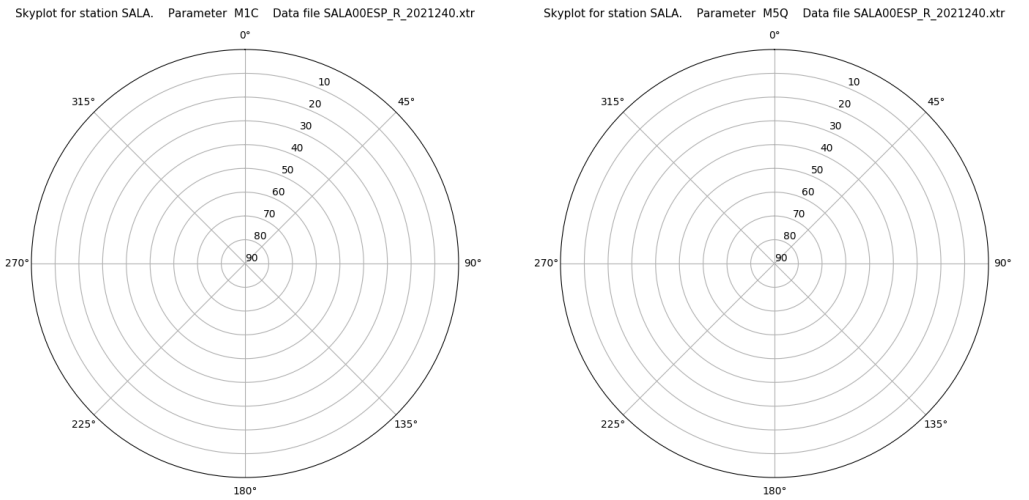
# Control de calidad GNSS GAL diario

Estacion: SALA  
 Fecha: 2021 08 28  
 Dia del año: 240

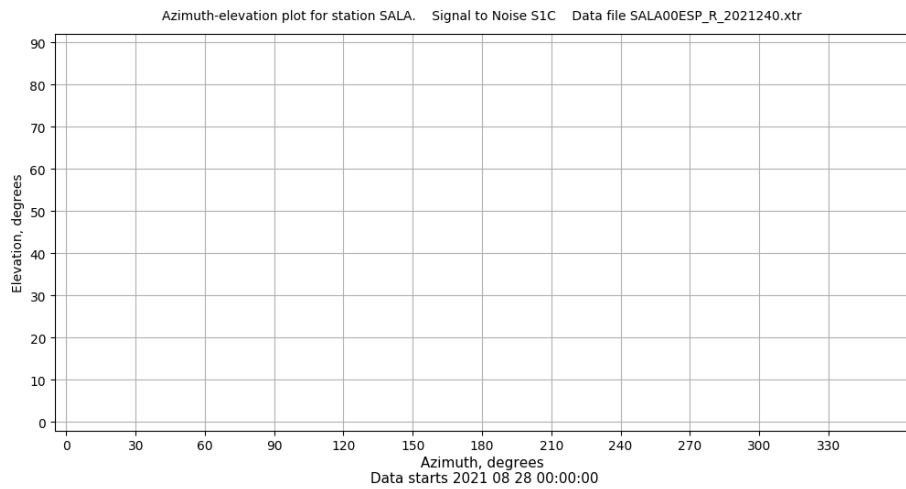
## Señal-Ruido GAL E1 y E5



## Multipath GAL E1 y E5



## Azimut-Elevacion



## Tiempo-Elevacion

