

# Control de calidad GNSS GPS diario

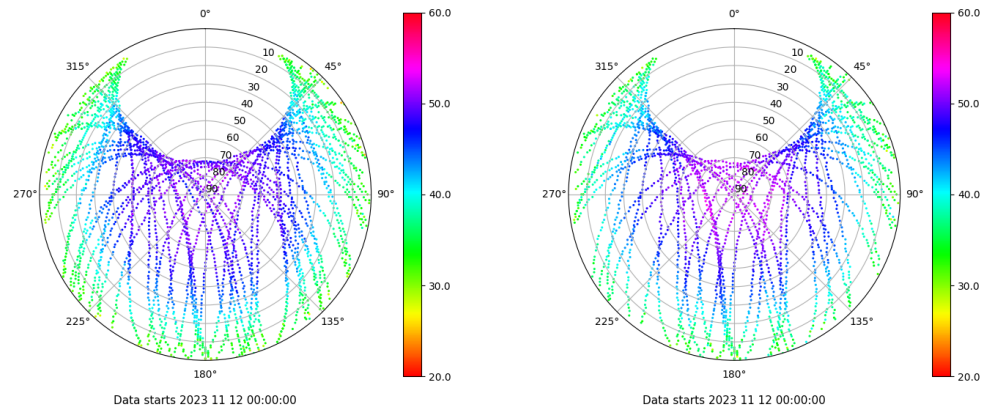
Estacion: RODI

Fecha: 2023 11 12

Día del año: 316

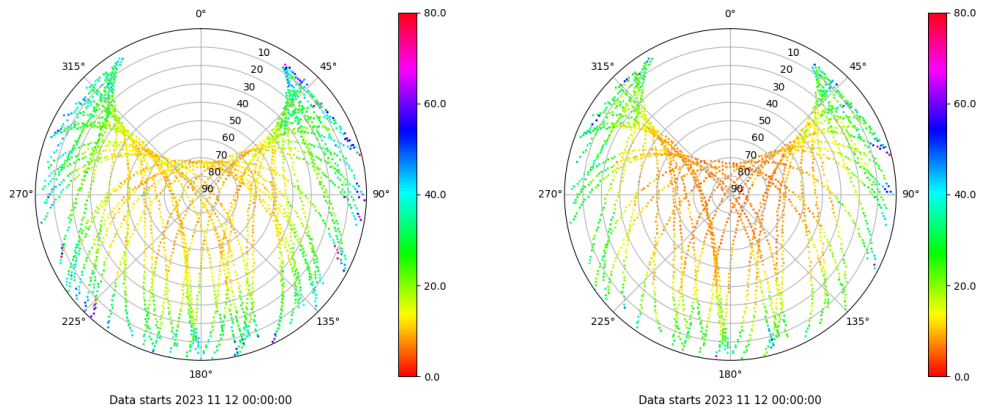
## Señal-Ruido GPS L1 y L2

Skyplot for station RODI. Signal to Noise S1C Data file RODI00ESP\_R\_2023316.xtr Skyplot for station RODI. Signal to Noise S2X Data file RODI00ESP\_R\_2023316.xtr



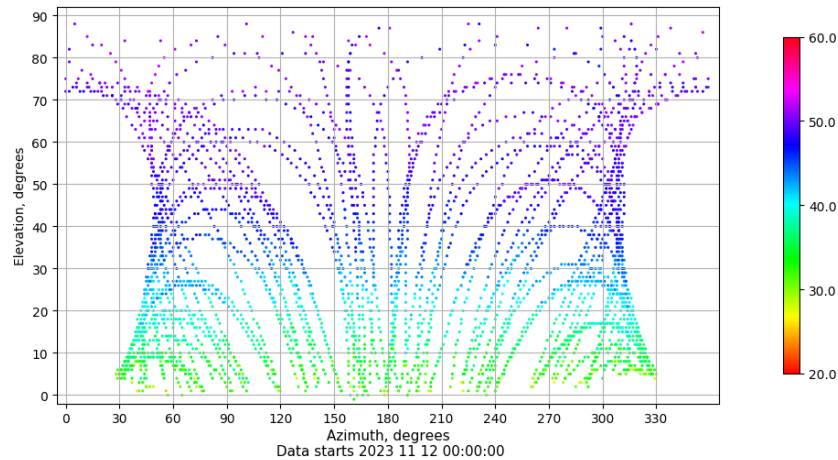
## Multipath GPS L1 y L2

Skyplot for station RODI. Parameter M1C Data file RODI00ESP\_R\_2023316.xtr Skyplot for station RODI. Parameter M2X Data file RODI00ESP\_R\_2023316.xtr



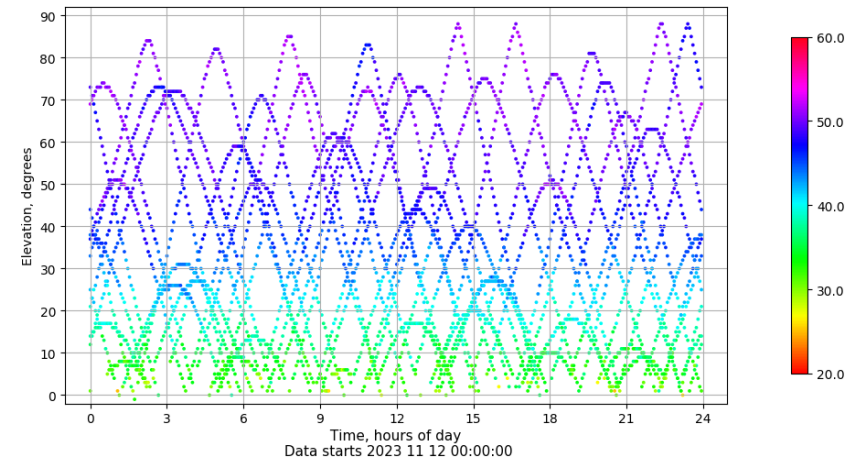
## Azimut-Elevacion

Azimuth-elevation plot for station RODI. Signal to Noise S1C Data file RODI00ESP\_R\_2023316.xtr



## Tiempo-Elevacion

Time-elevation plot for station RODI. Signal to Noise S1C Data file RODI00ESP\_R\_2023316.xtr



# Control de calidad GNSS GLO diario

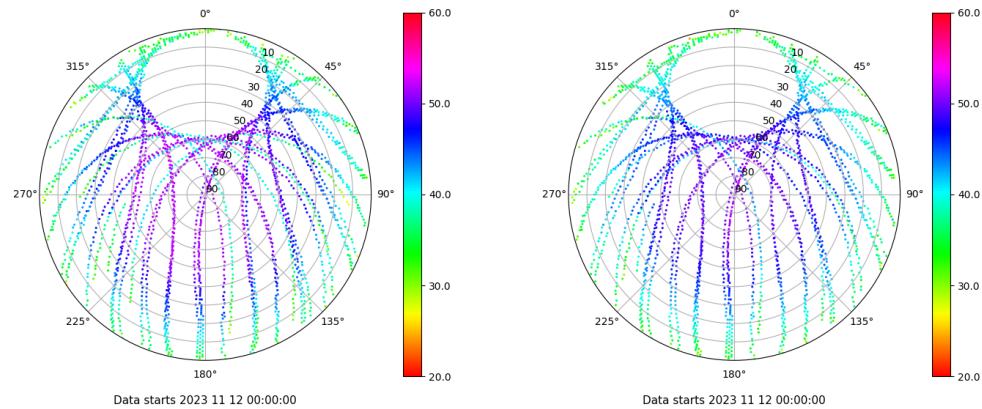
Estacion: RODI

Fecha: 2023 11 12

Dia del año: 316

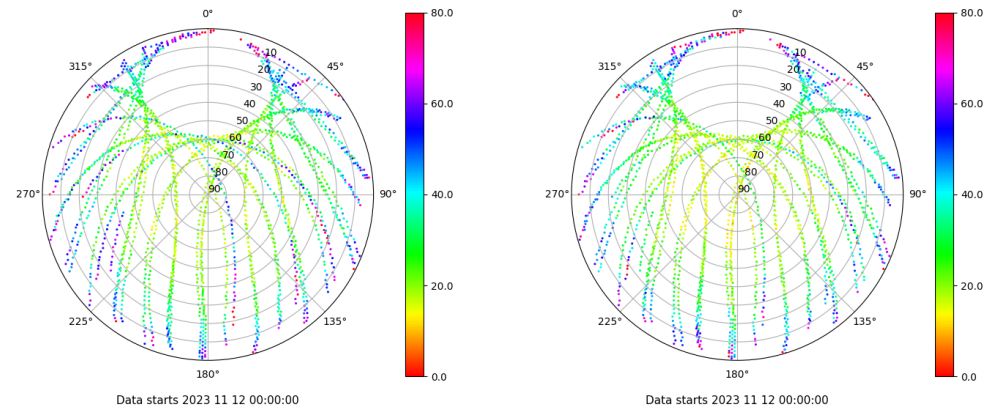
## Señal-Ruido GLO L1 y L2

Skyplot for station RODI. Signal to Noise S1C Data file RODI00ESP\_R\_2023316.xtr Skyplot for station RODI. Signal to Noise S2C Data file RODI00ESP\_R\_2023316.xtr



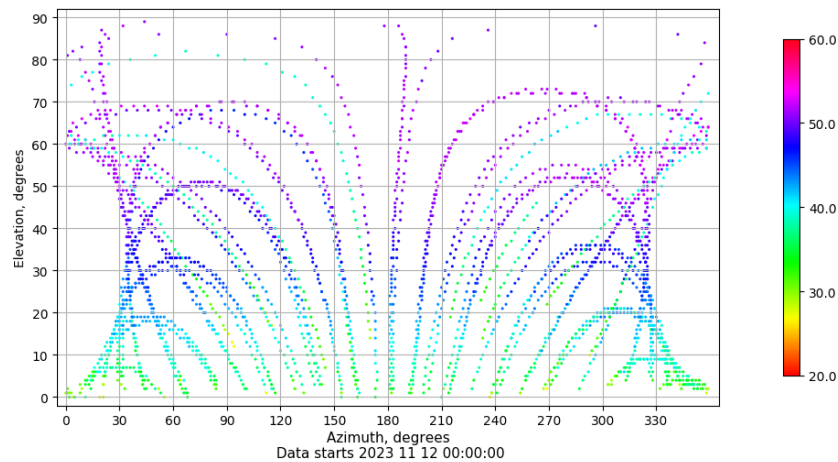
## Multipath GLO L1 y L2

Skyplot for station RODI. Parameter M1C Data file RODI00ESP\_R\_2023316.xtr Skyplot for station RODI. Parameter M2C Data file RODI00ESP\_R\_2023316.xtr



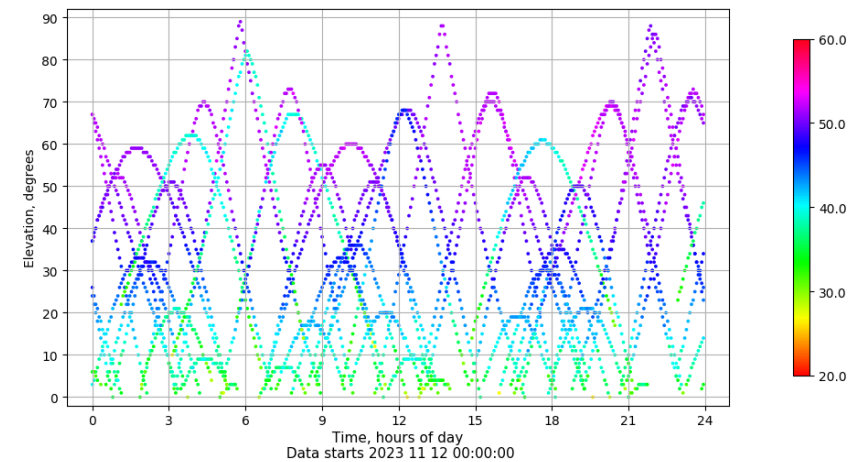
## Azimut-Elevacion

Azimuth-elevation plot for station RODI. Signal to Noise S1C Data file RODI00ESP\_R\_2023316.xtr



## Tiempo-Elevacion

Time-elevation plot for station RODI. Signal to Noise S1C Data file RODI00ESP\_R\_2023316.xtr



# Control de calidad GNSS GAL diario

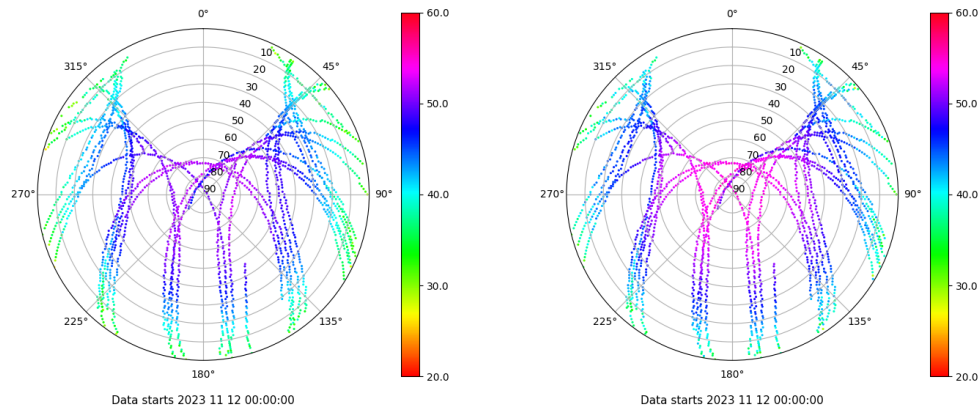
Estacion: RODI

Fecha: 2023 11 12

Día del año: 316

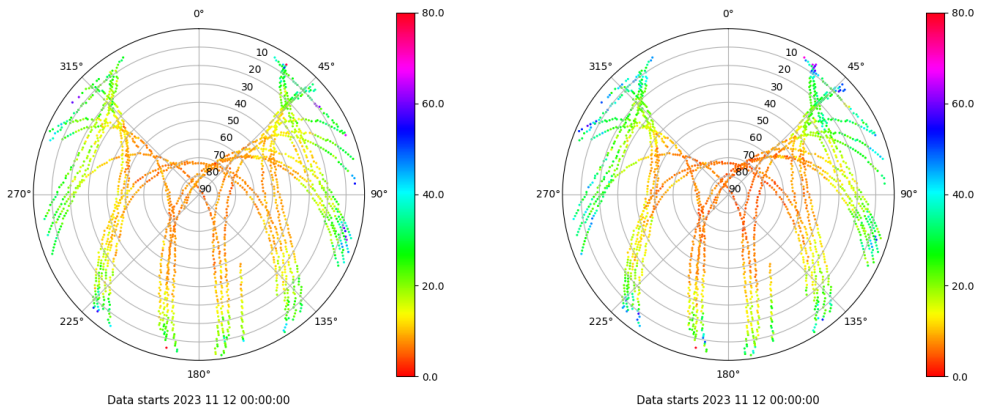
## Señal-Ruido GAL E1 y E5

Skyplot for station RODI. Signal to Noise S1X Data file RODI00ESP\_R\_2023316.xtr Skyplot for station RODI. Signal to Noise S5X Data file RODI00ESP\_R\_2023316.xtr



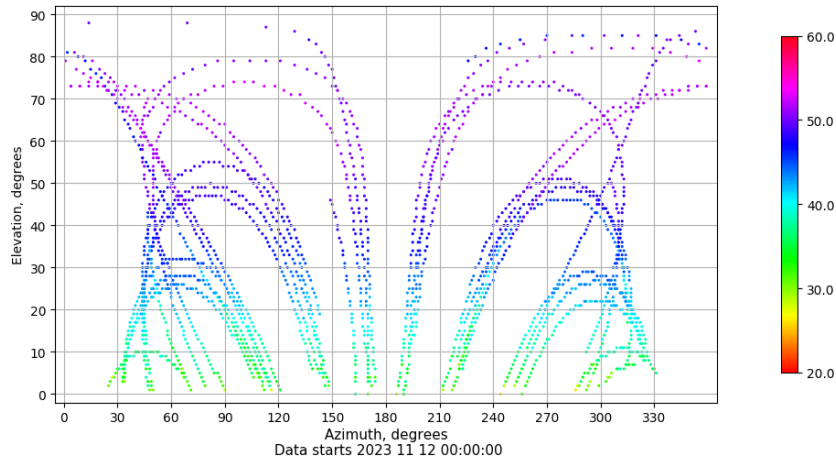
## Multipath GAL E1 y E5

Skyplot for station RODI. Parameter M1X Data file RODI00ESP\_R\_2023316.xtr Skyplot for station RODI. Parameter M5X Data file RODI00ESP\_R\_2023316.xtr



## Azimut-Elevacion

Azimuth-elevation plot for station RODI. Signal to Noise S1X Data file RODI00ESP\_R\_2023316.xtr



## Tiempo-Elevacion

Time-elevation plot for station RODI. Signal to Noise S1X Data file RODI00ESP\_R\_2023316.xtr

