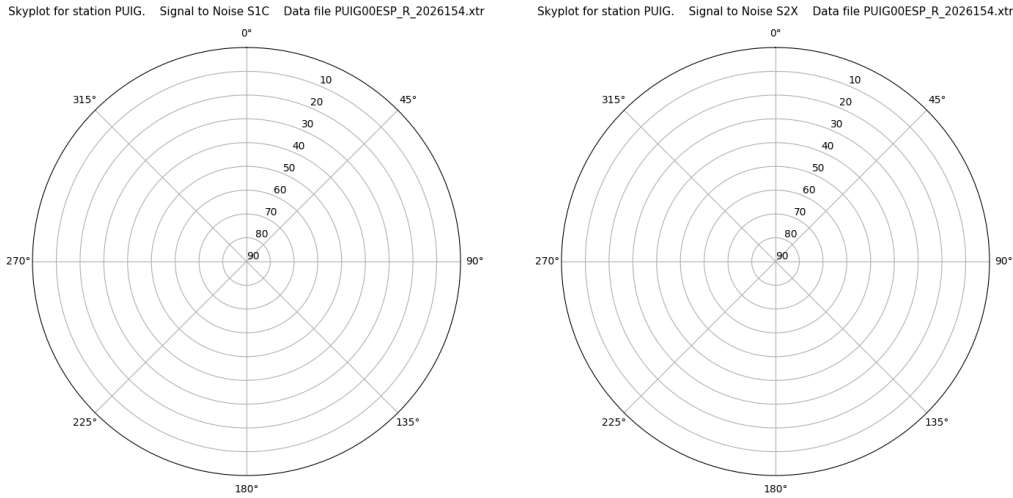


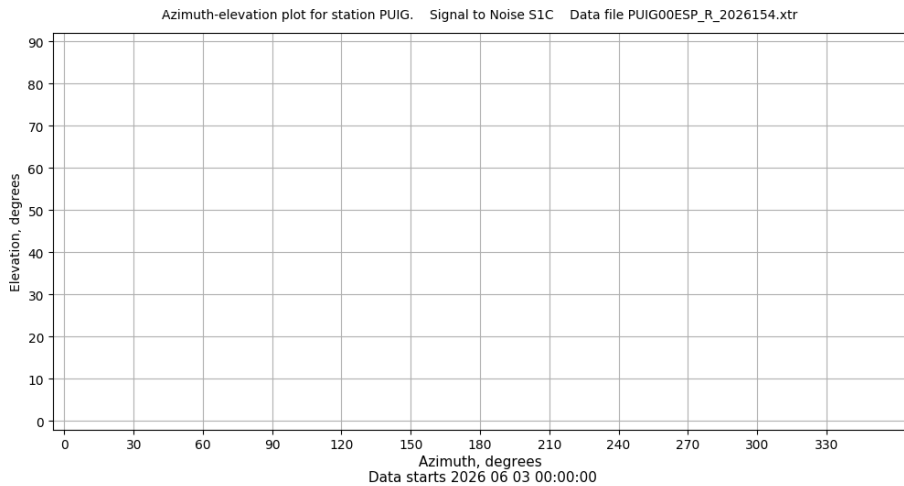
# Control de calidad GNSS GPS diario

Estacion: PUIG  
 Fecha: 2026 06 03  
 Dia del año: 154

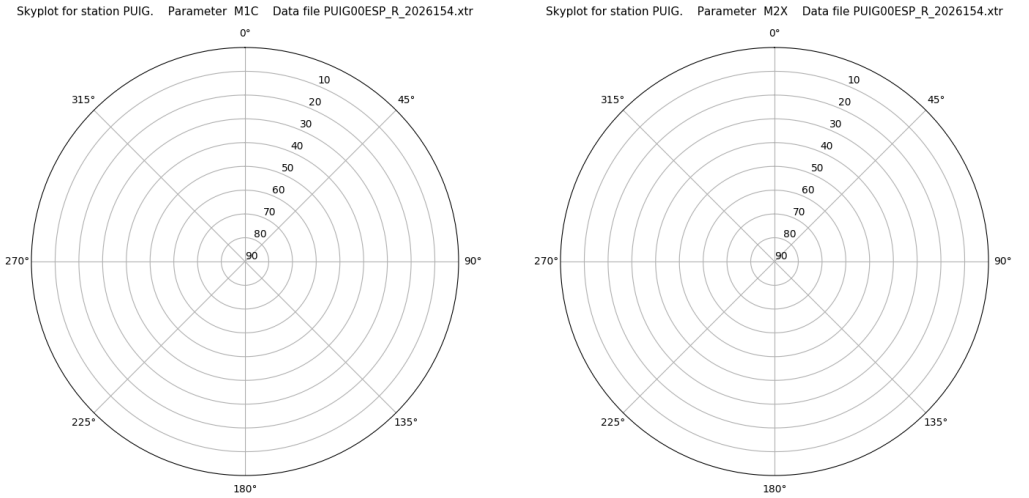
## Señal-Ruido GPS L1 y L2



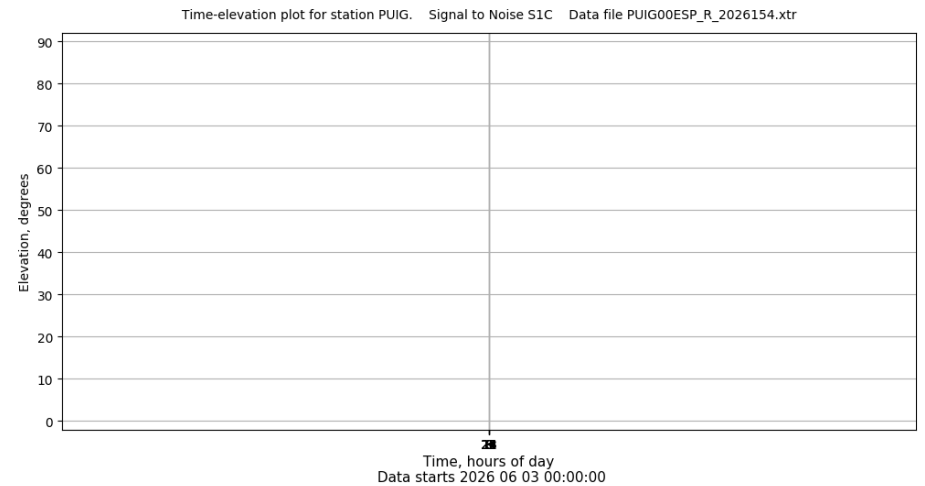
## Azimut-Elevacion



## Multipath GPS L1 y L2



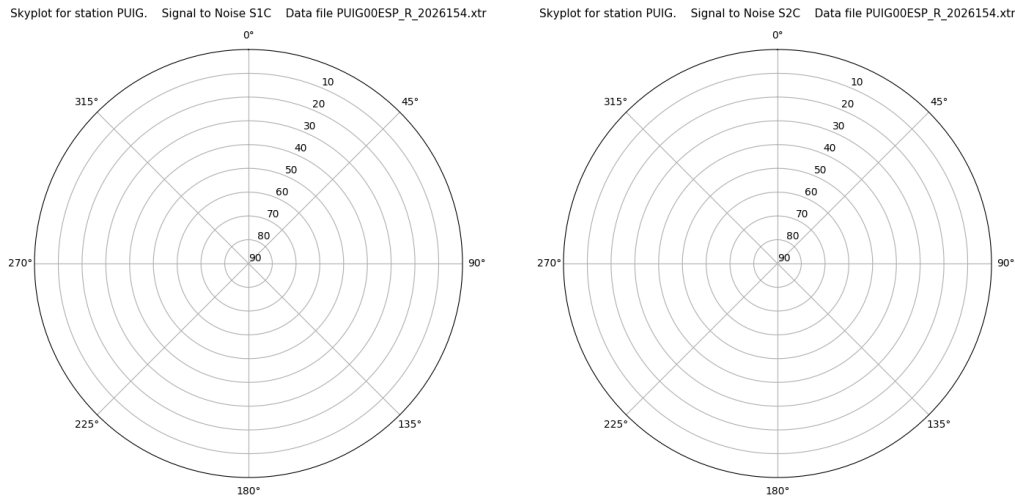
## Tiempo-Elevacion



# Control de calidad GNSS GLO diario

Estacion: PUIG  
 Fecha: 2026 06 03  
 Dia del año: 154

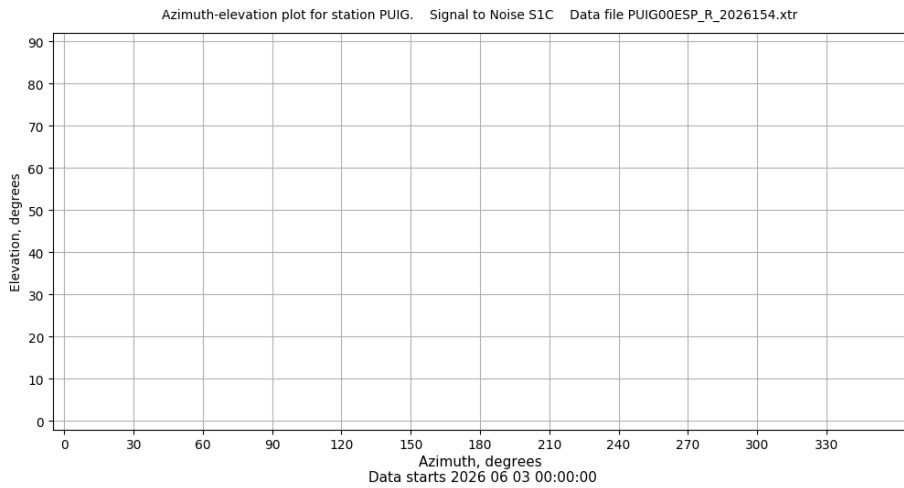
## Señal-Ruido GLO L1 y L2



Data starts 2026 06 03 00:00:00

Data starts 2026 06 03 00:00:00

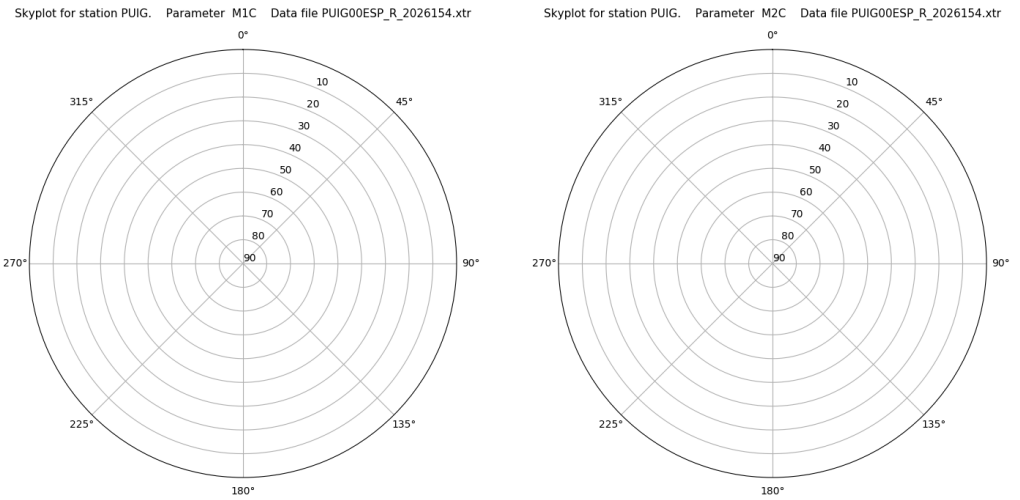
## Azimut-Elevacion



Azimuth-elevation plot for station PUIG. Signal to Noise S1C Data file PUIG00ESP\_R\_2026154.xtr

Data starts 2026 06 03 00:00:00

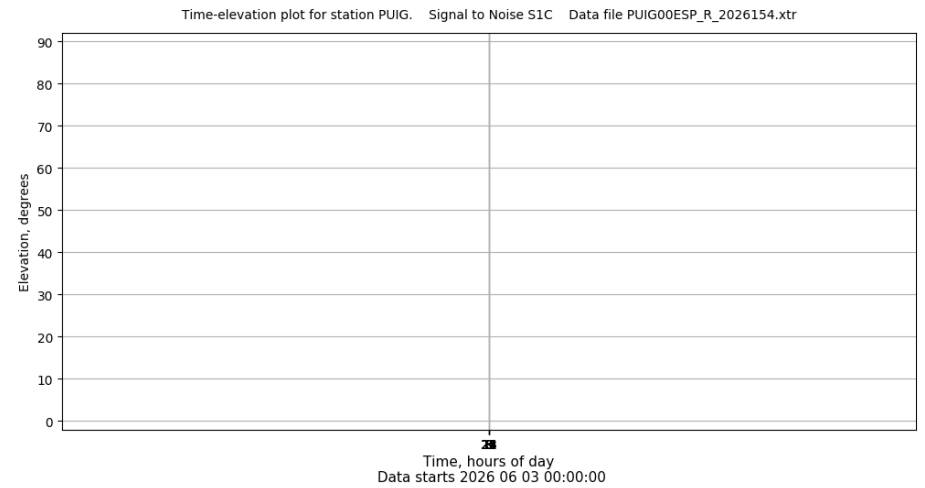
## Multipath GLO L1 y L2



Data starts 2026 06 03 00:00:00

Data starts 2026 06 03 00:00:00

## Tiempo-Elevacion



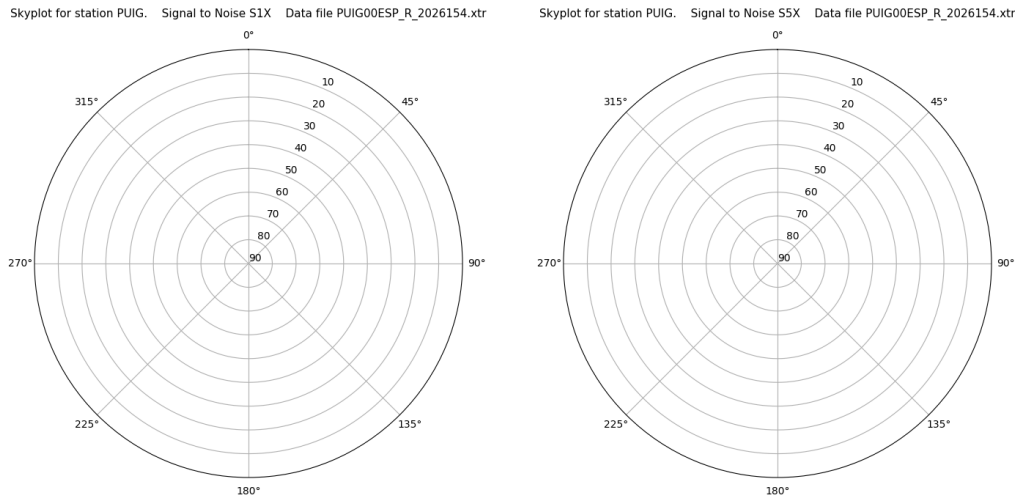
Time-elevation plot for station PUIG. Signal to Noise S1C Data file PUIG00ESP\_R\_2026154.xtr

Data starts 2026 06 03 00:00:00

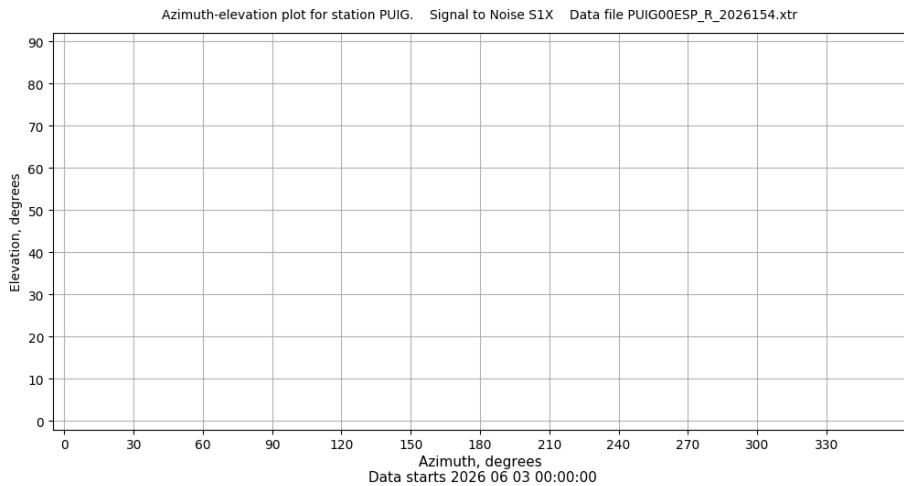
# Control de calidad GNSS GAL diario

Estacion: PUIG  
 Fecha: 2026 06 03  
 Dia del año: 154

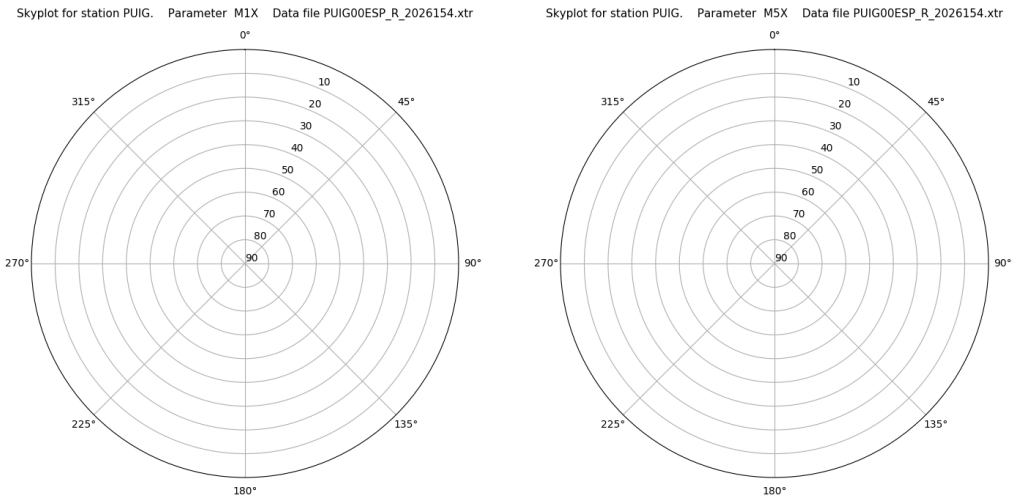
## Señal-Ruido GAL E1 y E5



## Azimut-Elevacion



## Multipath GAL E1 y E5



## Tiempo-Elevacion

