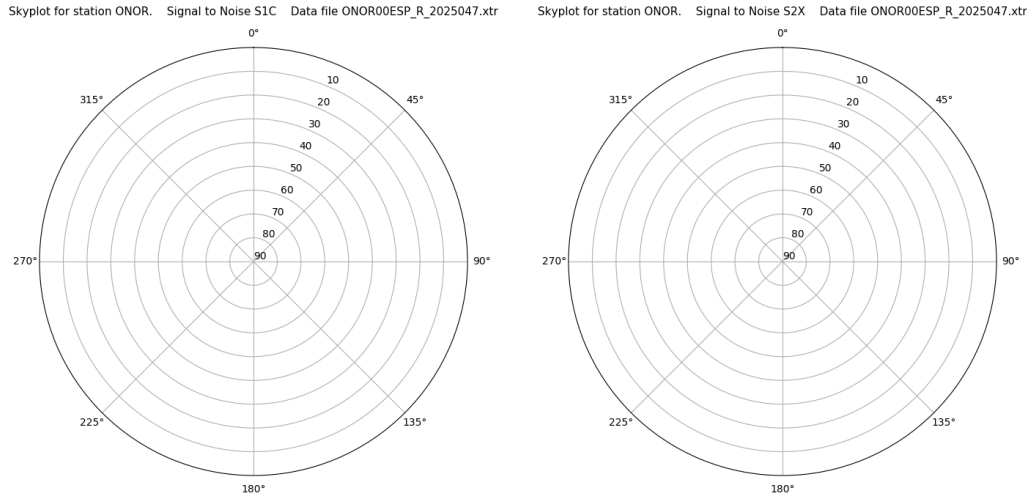


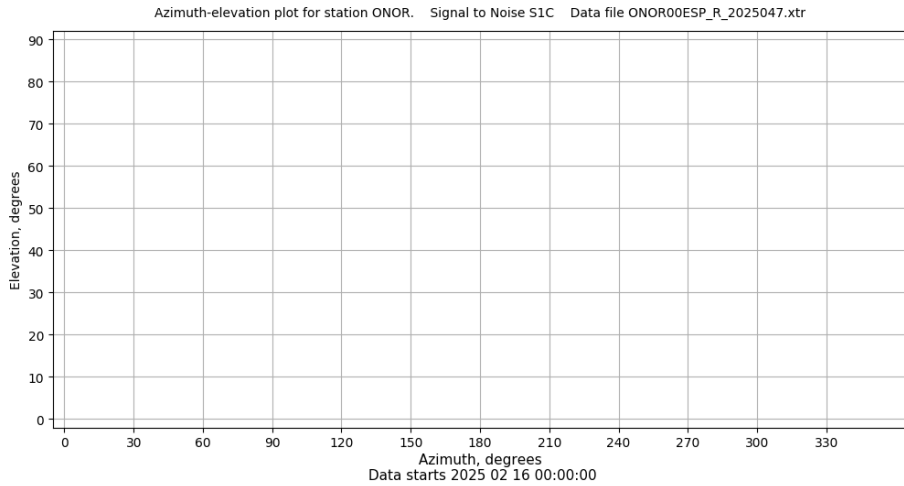
Control de calidad GNSS GPS diario

Estacion: ONOR
 Fecha: 2025 02 16
 Dia del año: 047

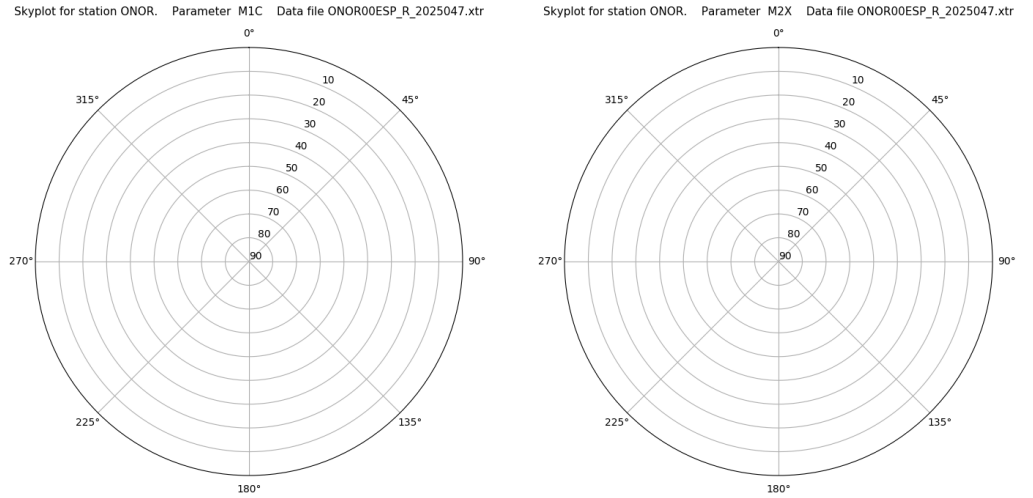
Señal-Ruido GPS L1 y L2



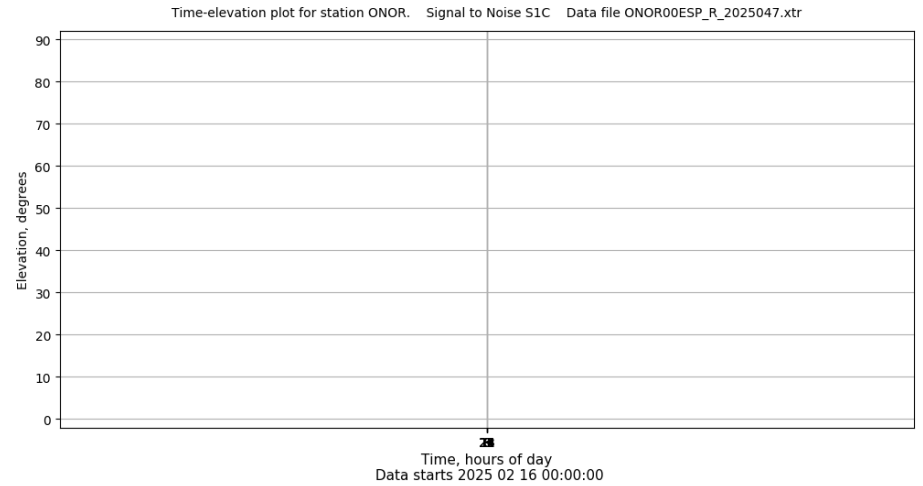
Azimut-Elevacion



Multipath GPS L1 y L2



Tiempo-Elevacion



Control de calidad GNSS GLO diario

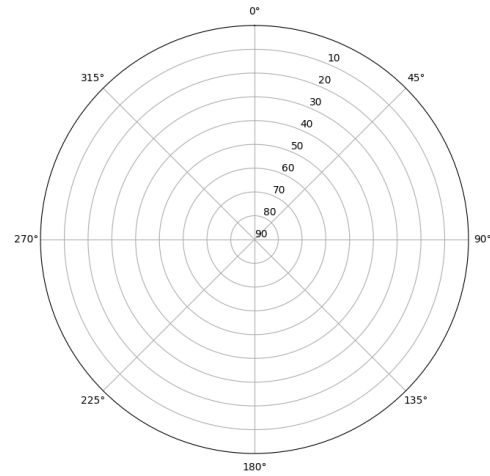
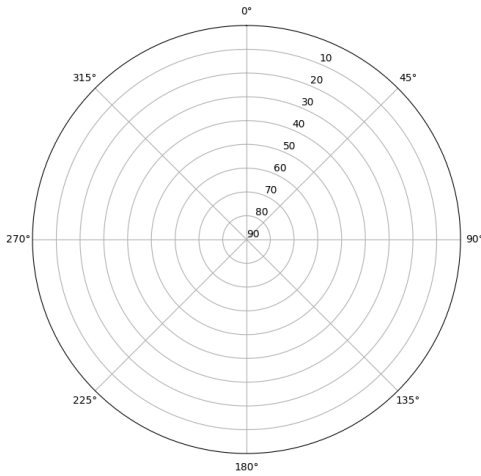
Estacion: ONOR

Fecha: 2025 02 16

Dia del año: 047

Señal-Ruido GLO L1 y L2

Skyplot for station ONOR. Signal to Noise S1C Data file ONOR00ESP_R_2025047.xtr Skyplot for station ONOR. Signal to Noise S2C Data file ONOR00ESP_R_2025047.xtr

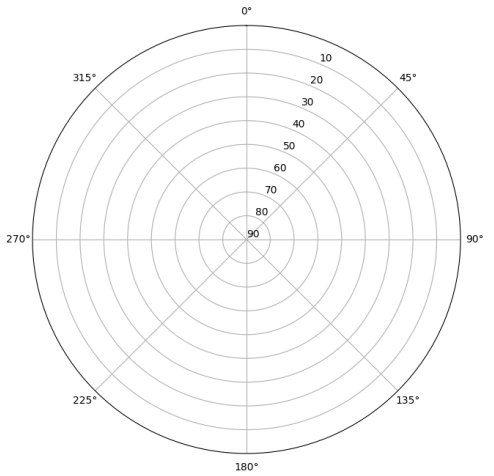
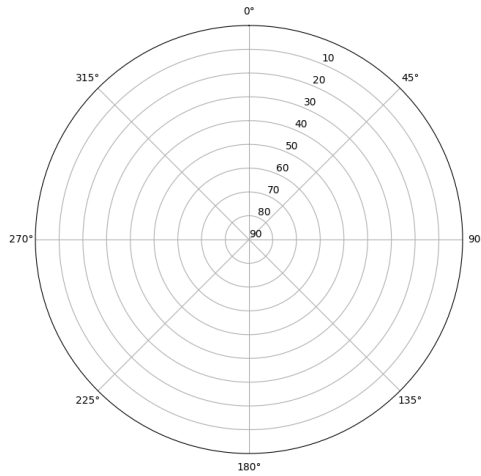


Data starts 2025 02 16 00:00:00

Data starts 2025 02 16 00:00:00

Multipath GLO L1 y L2

Skyplot for station ONOR. Parameter M1C Data file ONOR00ESP_R_2025047.xtr Skyplot for station ONOR. Parameter M2C Data file ONOR00ESP_R_2025047.xtr

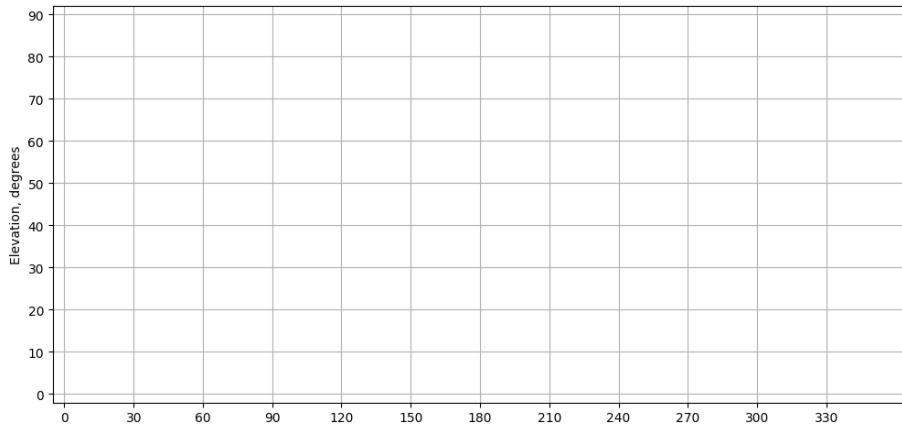


Data starts 2025 02 16 00:00:00

Data starts 2025 02 16 00:00:00

Azimut-Elevacion


Azimuth-elevation plot for station ONOR. Signal to Noise S1C Data file ONOR00ESP_R_2025047.xtr



Data starts 2025 02 16 00:00:00

Tiempo-Elevacion

Time-elevation plot for station ONOR. Signal to Noise S1C Data file ONOR00ESP_R_2025047.xtr

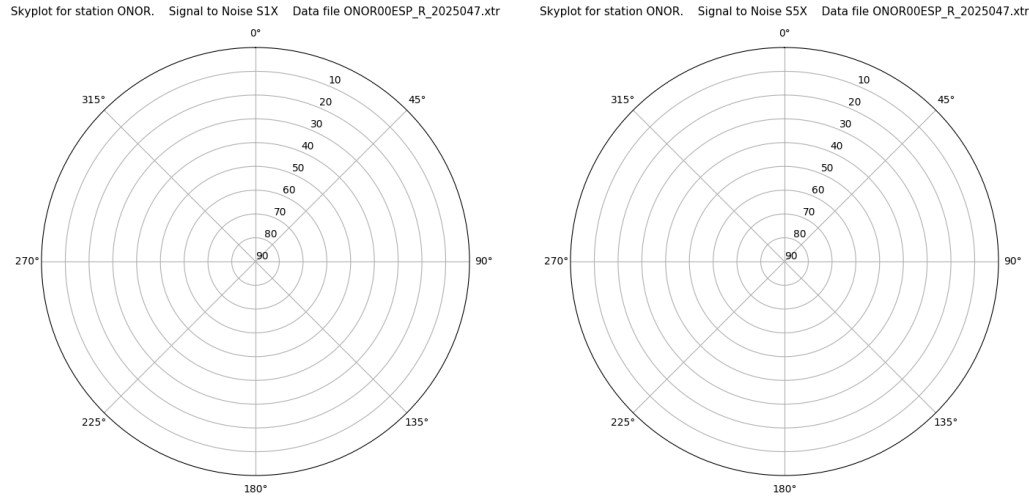


Data starts 2025 02 16 00:00:00

Control de calidad GNSS GAL diario

Estacion: ONOR
 Fecha: 2025 02 16
 Dia del año: 047

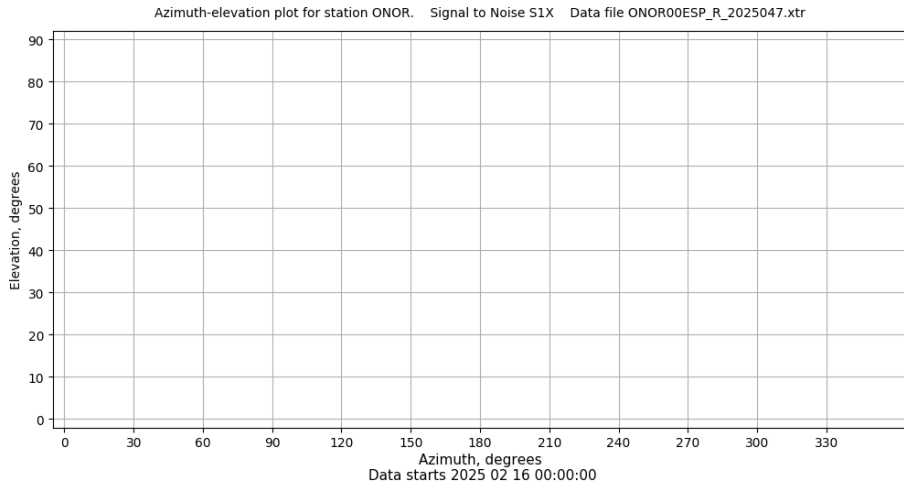
Señal-Ruido GAL E1 y E5



Data starts 2025 02 16 00:00:00

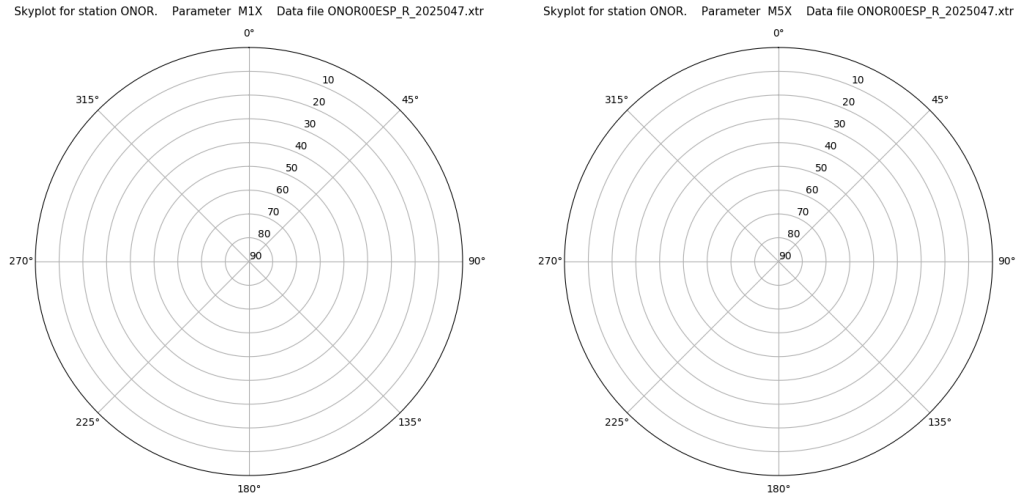
Data starts 2025 02 16 00:00:00

Azimut-Elevacion



Data starts 2025 02 16 00:00:00

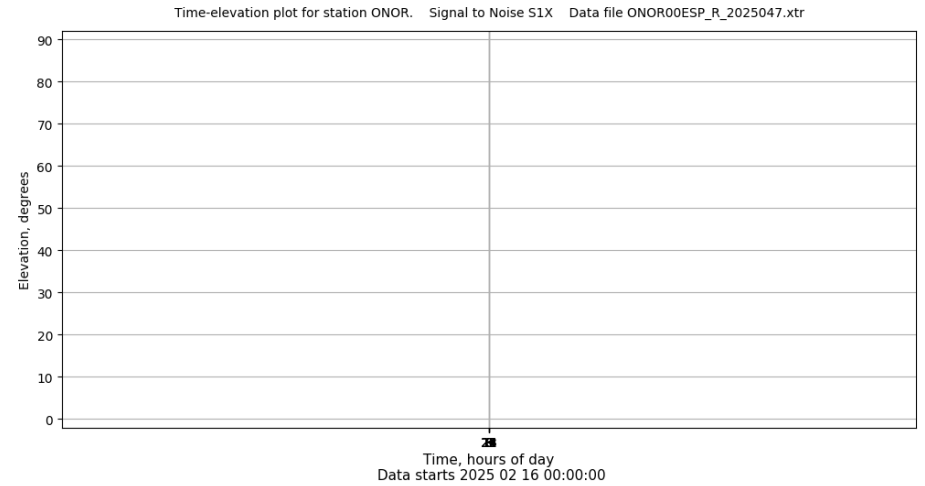
Multipath GAL E1 y E5



Data starts 2025 02 16 00:00:00

Data starts 2025 02 16 00:00:00

Tiempo-Elevacion



Data starts 2025 02 16 00:00:00