

Control de calidad GNSS GPS diario

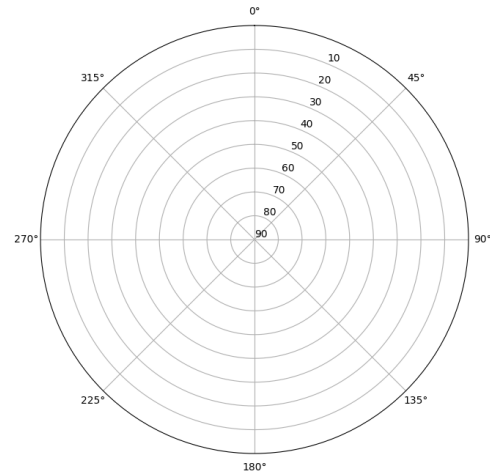
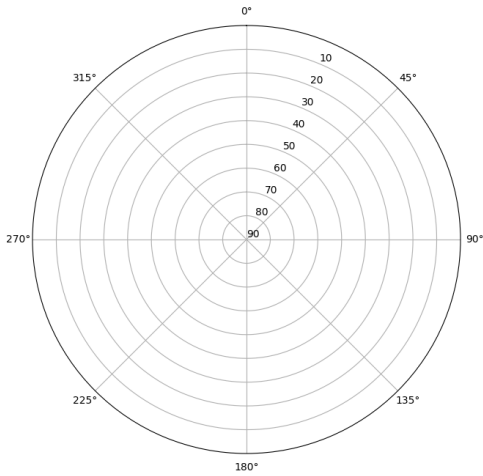
Estacion: ONOR

Fecha: 2024 11 16

Dia del año: 321

Señal-Ruido GPS L1 y L2

Skyplot for station ONOR. Signal to Noise S1C Data file ONOR00ESP_R_2024321.xtr Skyplot for station ONOR. Signal to Noise S2X Data file ONOR00ESP_R_2024321.xtr

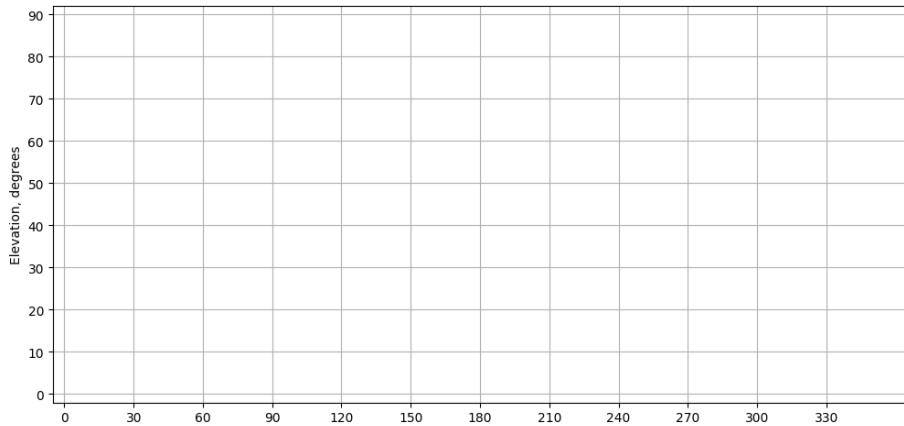


Data starts 2024 11 16 00:00:00

Data starts 2024 11 16 00:00:00

Azimut-Elevacion

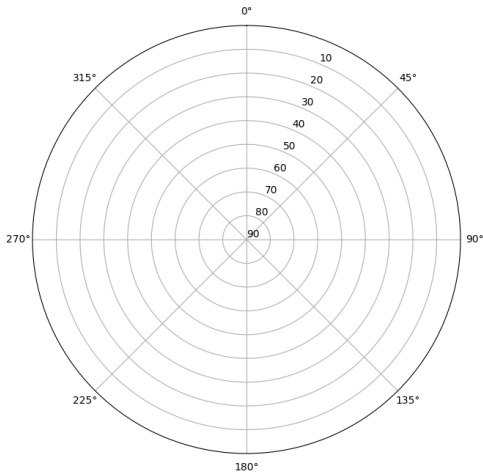
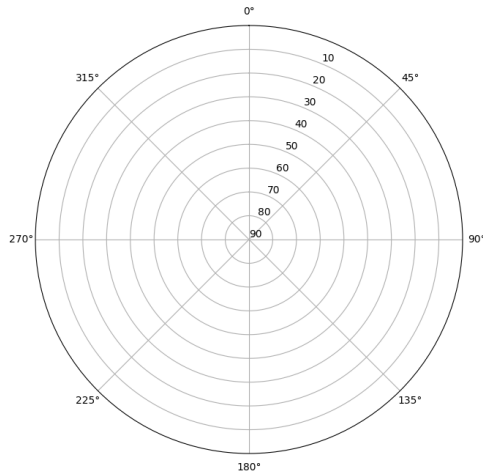
Azimuth-elevation plot for station ONOR. Signal to Noise S1C Data file ONOR00ESP_R_2024321.xtr



Data starts 2024 11 16 00:00:00

Multipath GPS L1 y L2

Skyplot for station ONOR. Parameter M1C Data file ONOR00ESP_R_2024321.xtr Skyplot for station ONOR. Parameter M2X Data file ONOR00ESP_R_2024321.xtr




Data starts 2024 11 16 00:00:00

Data starts 2024 11 16 00:00:00

Tiempo-Elevacion

Time-elevation plot for station ONOR. Signal to Noise S1C Data file ONOR00ESP_R_2024321.xtr



Data starts 2024 11 16 00:00:00

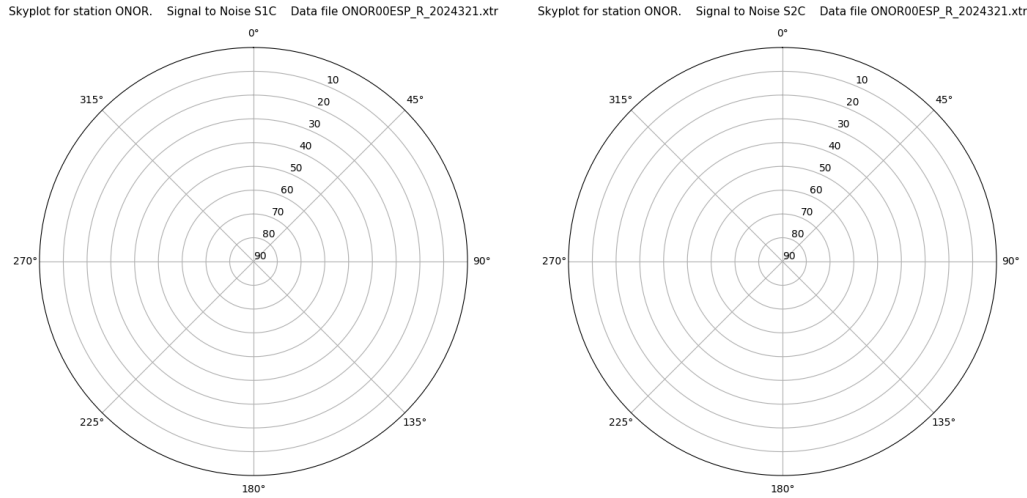
Control de calidad GNSS GLO diario

Estacion: ONOR

Fecha: 2024 11 16

Dia del año: 321

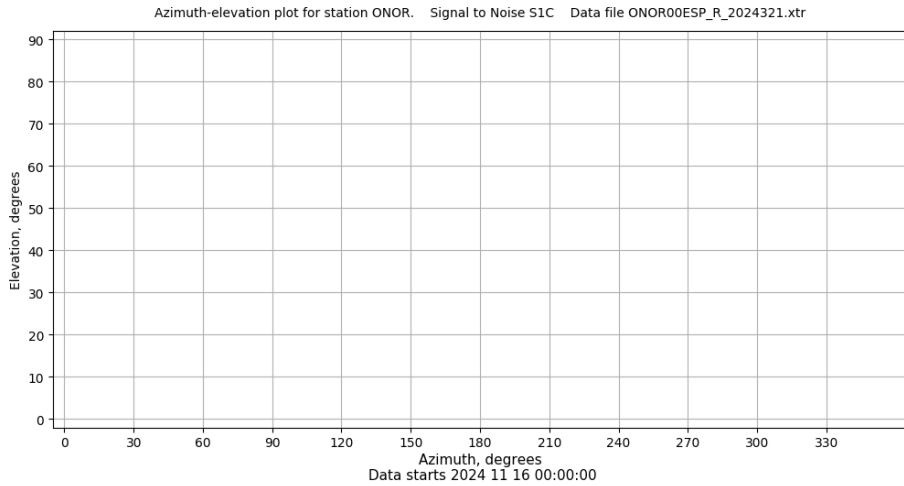
Señal-Ruido GLO L1 y L2



Data starts 2024 11 16 00:00:00

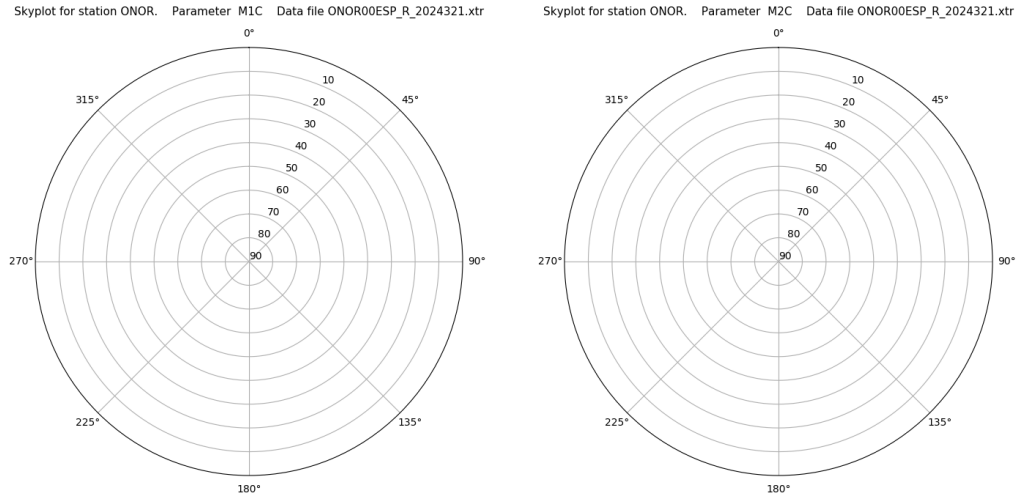
Data starts 2024 11 16 00:00:00

Azimut-Elevacion



Data starts 2024 11 16 00:00:00

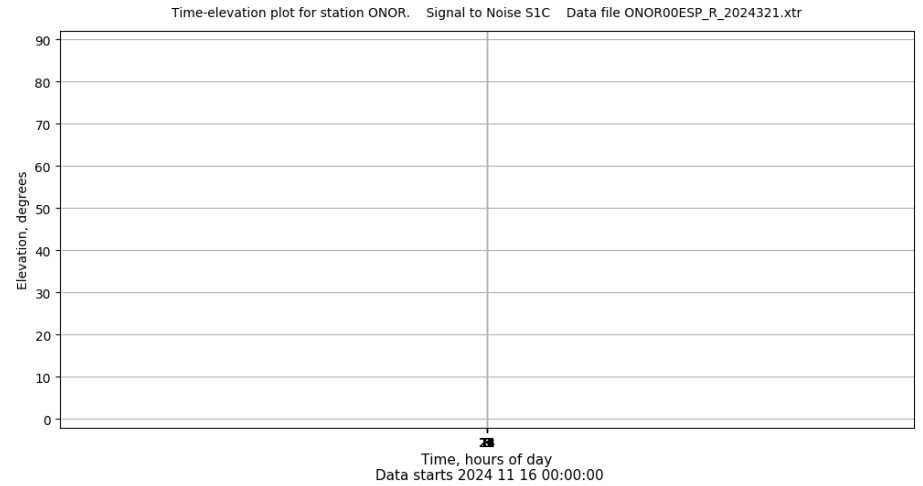
Multipath GLO L1 y L2



Data starts 2024 11 16 00:00:00

Data starts 2024 11 16 00:00:00

Tiempo-Elevacion

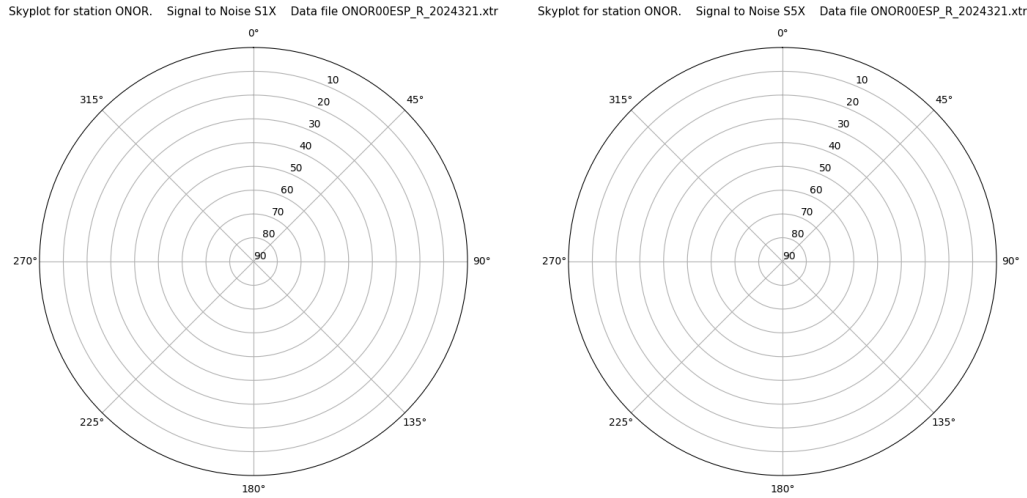


Data starts 2024 11 16 00:00:00

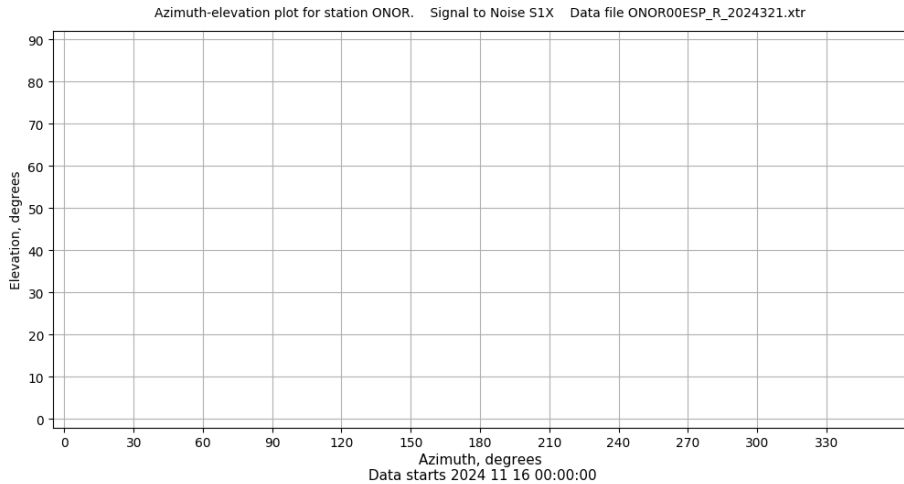
Control de calidad GNSS GAL diario

Estacion: ONOR
 Fecha: 2024 11 16
 Dia del año: 321

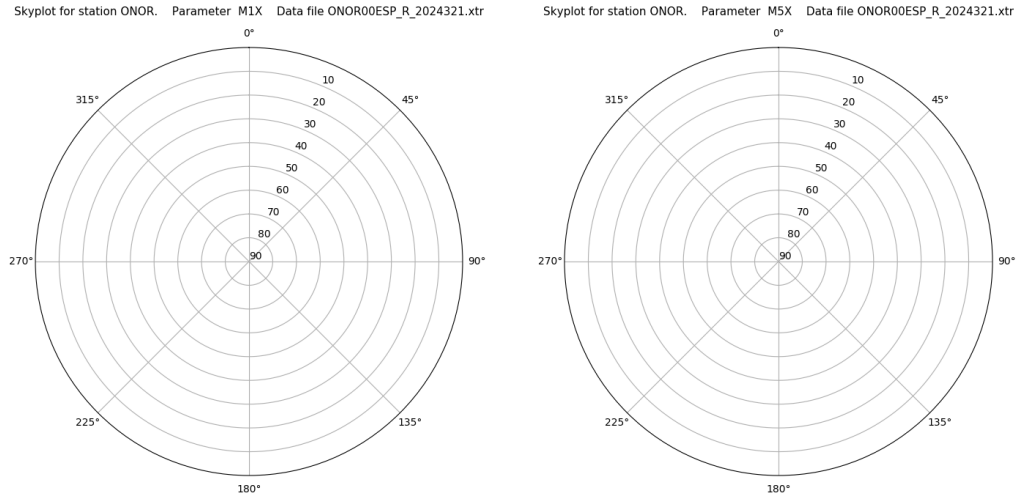
Señal-Ruido GAL E1 y E5



Azimut-Elevacion



Multipath GAL E1 y E5



Tiempo-Elevacion

