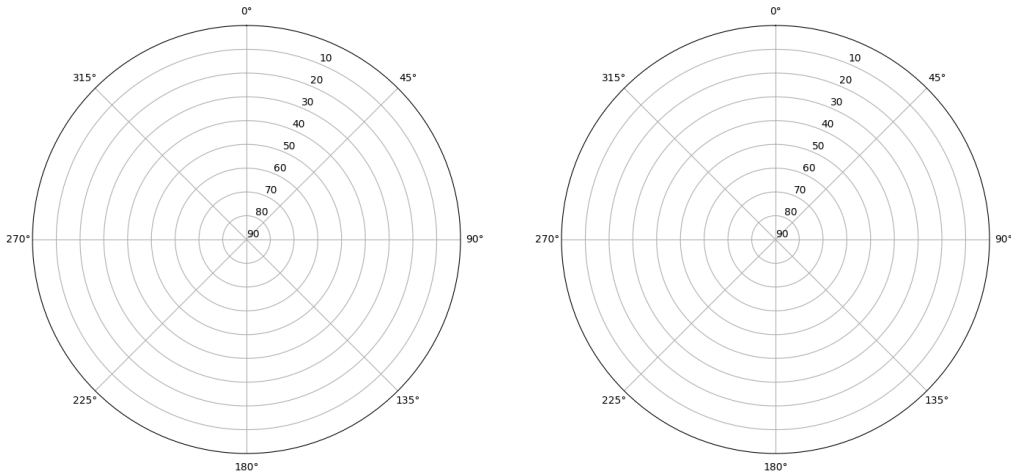


Control de calidad GNSS GPS diario

Estacion: MOTA
 Fecha: 2024 04 27
 Dia del año: 118

Señal-Ruido GPS L1 y L2

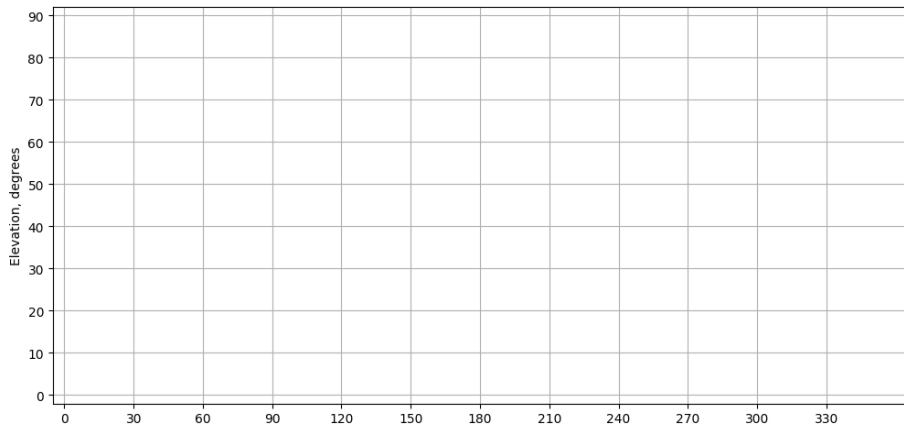
Skyplot for station MOTA. Signal to Noise S1C Data file MOTA00ESP_R_2024105.xtr Skyplot for station MOTA. Signal to Noise S2W Data file MOTA00ESP_R_2024105.xtr



Data starts 2024 04 14 00:00:00 Data starts 2024 04 14 00:00:00

Azimut-Elevacion

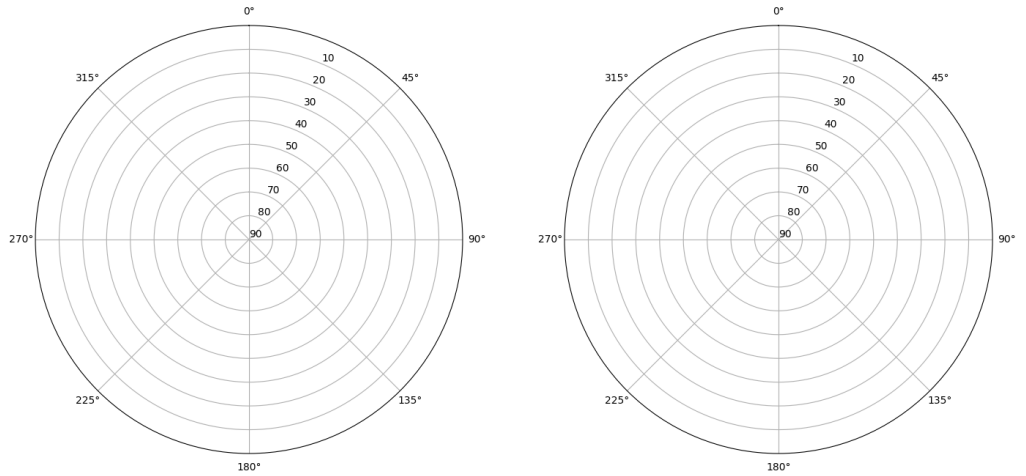
Azimuth-elevation plot for station MOTA. Signal to Noise S1C Data file MOTA00ESP_R_2024105.xtr



Data starts 2024 04 14 00:00:00

Multipath GPS L1 y L2


Skyplot for station MOTA. Parameter M1C Data file MOTA00ESP_R_2024105.xtr Skyplot for station MOTA. Parameter M2W Data file MOTA00ESP_R_2024105.xtr



Data starts 2024 04 14 00:00:00 Data starts 2024 04 14 00:00:00

Tiempo-Elevacion

Time-elevation plot for station MOTA. Signal to Noise S1C Data file MOTA00ESP_R_2024105.xtr

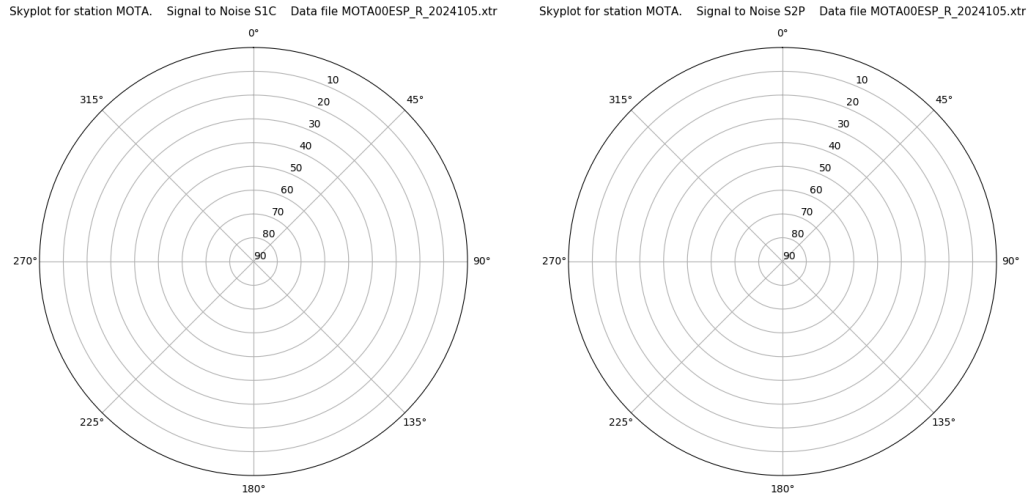


Data starts 2024 04 14 00:00:00

Control de calidad GNSS GLO diario

Estacion: MOTA
 Fecha: 2024 04 27
 Dia del año: 118

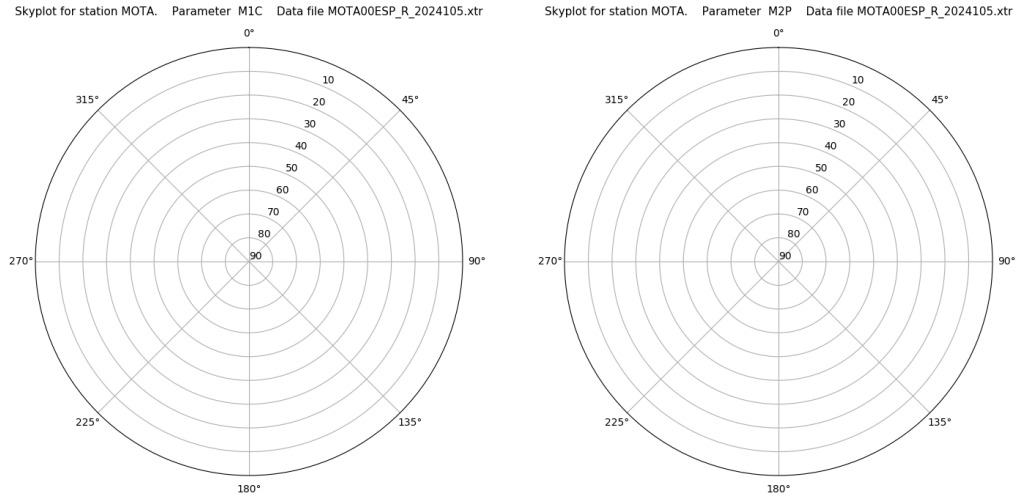
Señal-Ruido GLO L1 y L2



Data starts 2024 04 14 00:00:00

Data starts 2024 04 14 00:00:00

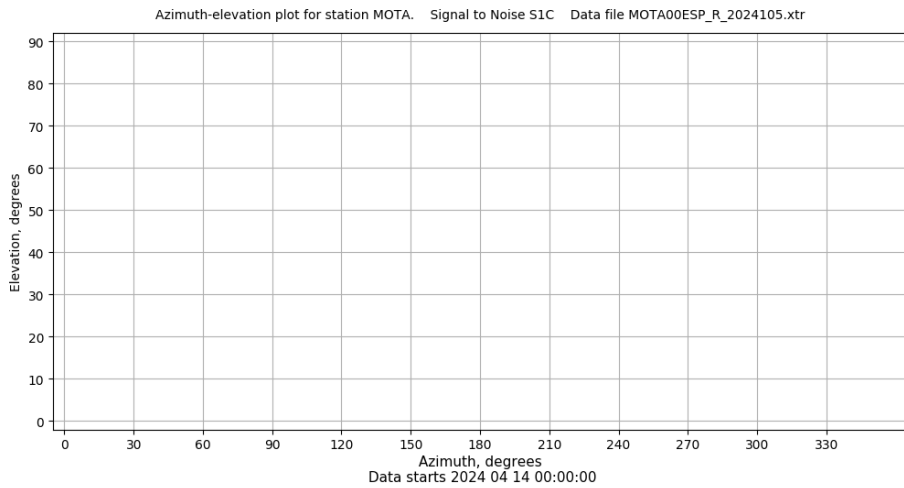
Multipath GLO L1 y L2



Data starts 2024 04 14 00:00:00

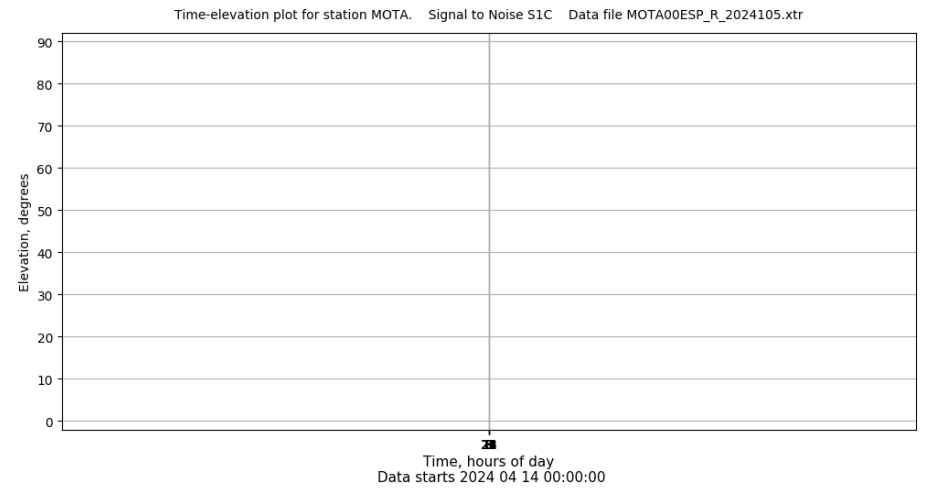
Data starts 2024 04 14 00:00:00

Azimut-Elevacion



Data starts 2024 04 14 00:00:00

Tiempo-Elevacion

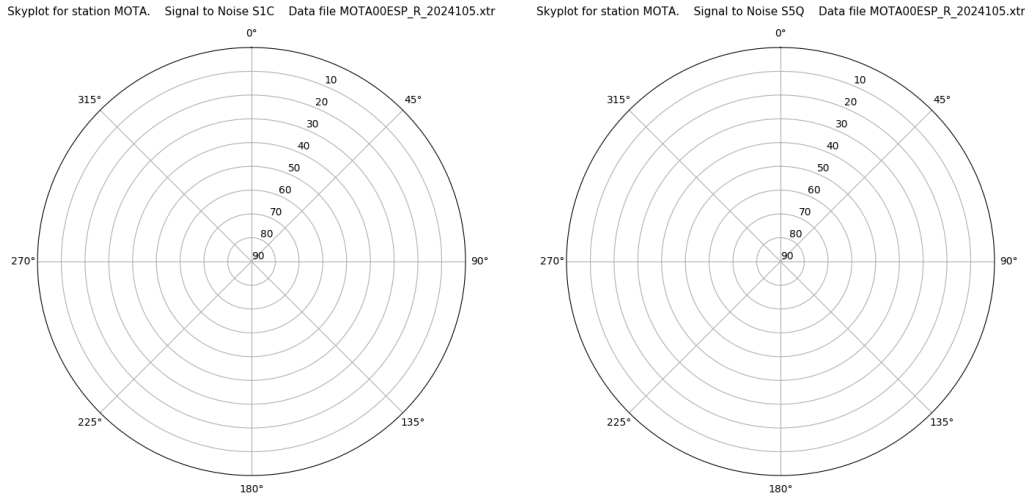


Data starts 2024 04 14 00:00:00

Control de calidad GNSS GAL diario

Estacion: MOTA
 Fecha: 2024 04 27
 Dia del año: 118

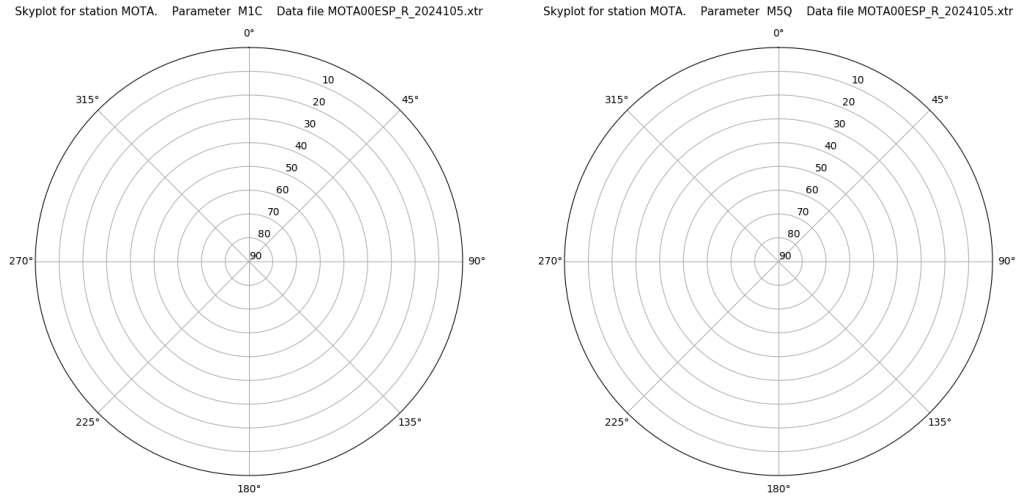
Señal-Ruido GAL E1 y E5



Data starts 2024 04 14 00:00:00

Data starts 2024 04 14 00:00:00

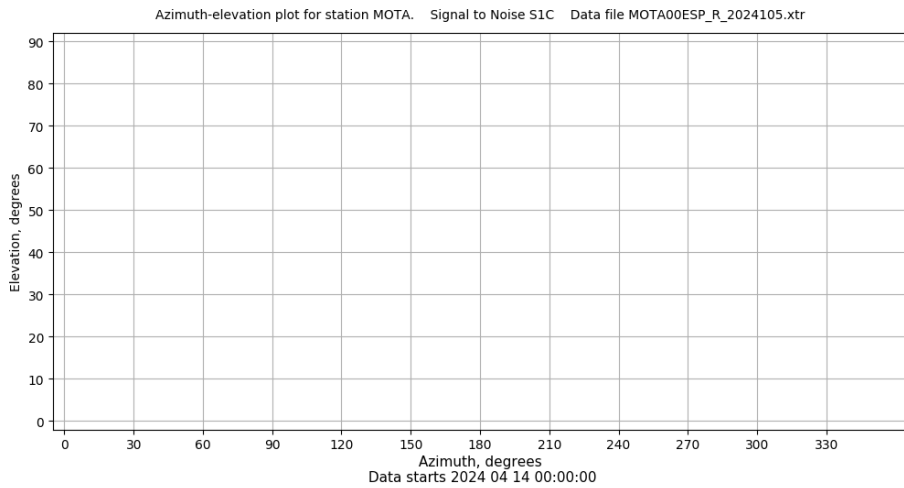
Multipath GAL E1 y E5



Data starts 2024 04 14 00:00:00

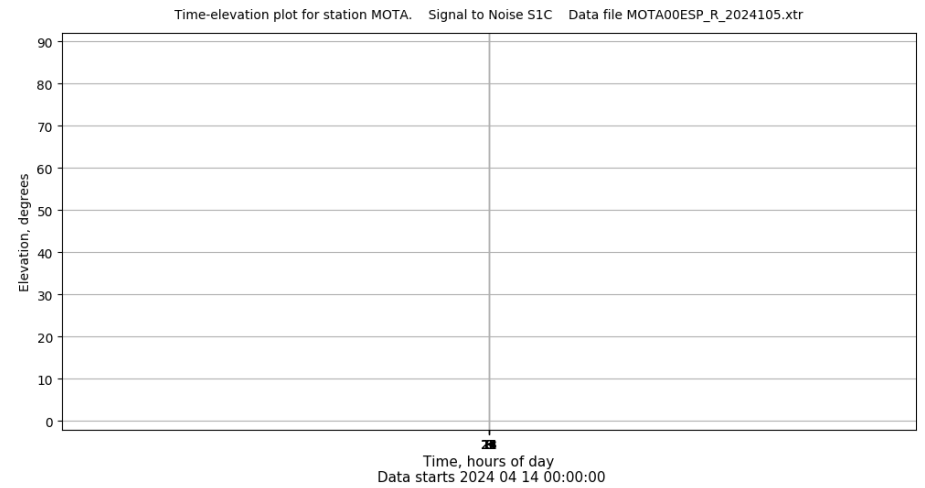
Data starts 2024 04 14 00:00:00

Azimut-Elevacion



Data starts 2024 04 14 00:00:00

Tiempo-Elevacion



Data starts 2024 04 14 00:00:00