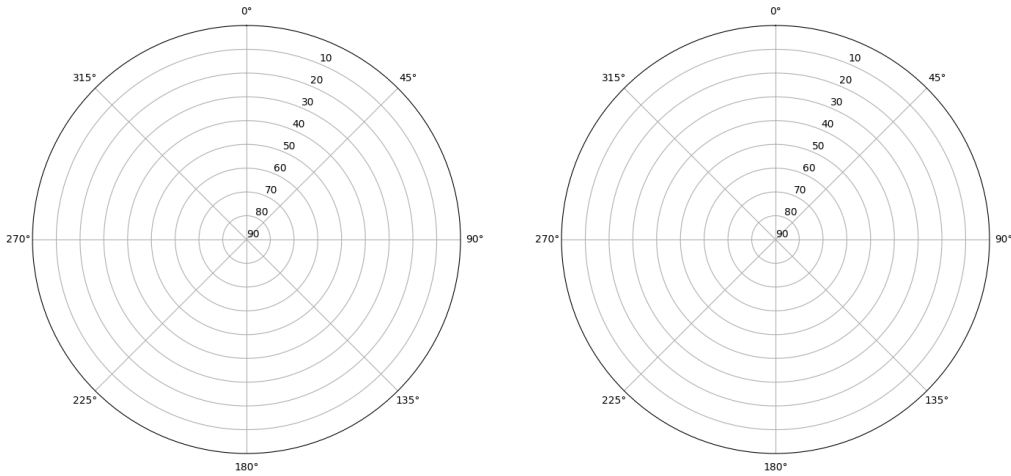


# Control de calidad GNSS GPS diario

Estacion: MOTA  
 Fecha: 2024 04 23  
 Dia del año: 114

## Señal-Ruido GPS L1 y L2

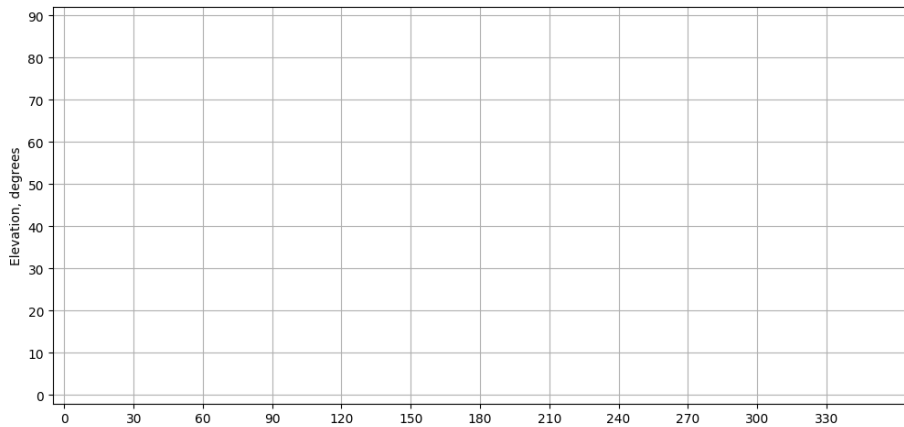
Skyplot for station MOTA. Signal to Noise S1C Data file MOTA00ESP\_R\_2024105.xtr Skyplot for station MOTA. Signal to Noise S2W Data file MOTA00ESP\_R\_2024105.xtr



Data starts 2024 04 14 00:00:00 Data starts 2024 04 14 00:00:00

## Azimut-Elevacion

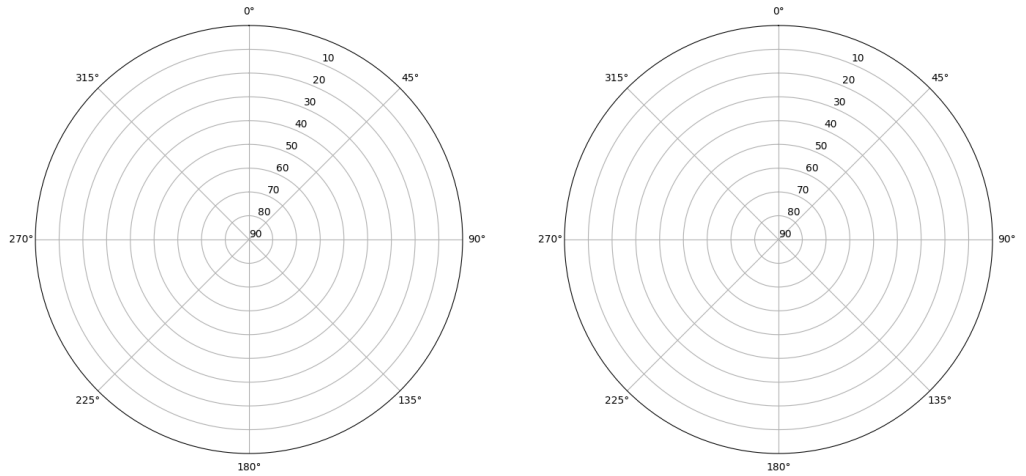
Azimuth-elevation plot for station MOTA. Signal to Noise S1C Data file MOTA00ESP\_R\_2024105.xtr



Data starts 2024 04 14 00:00:00

## Multipath GPS L1 y L2


Skyplot for station MOTA. Parameter M1C Data file MOTA00ESP\_R\_2024105.xtr Skyplot for station MOTA. Parameter M2W Data file MOTA00ESP\_R\_2024105.xtr



Data starts 2024 04 14 00:00:00 Data starts 2024 04 14 00:00:00

## Tiempo-Elevacion

Time-elevation plot for station MOTA. Signal to Noise S1C Data file MOTA00ESP\_R\_2024105.xtr

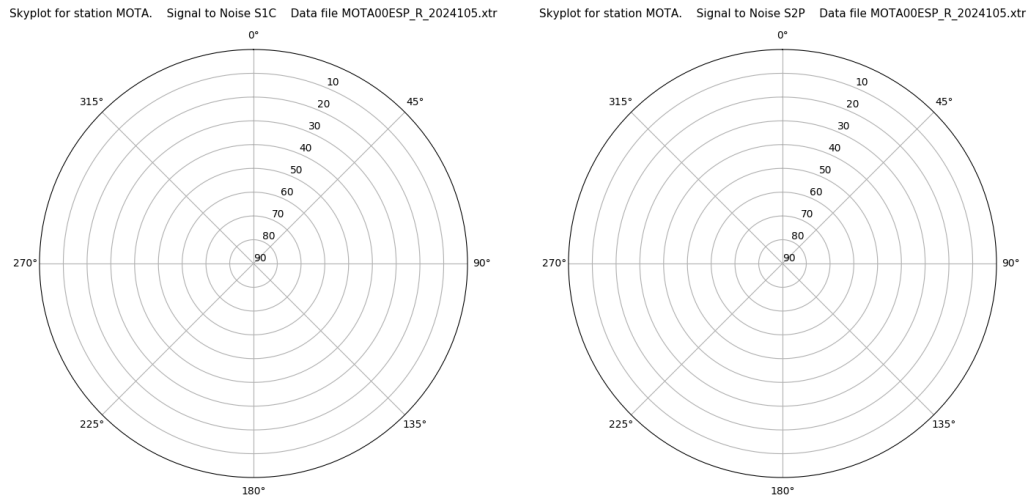


Data starts 2024 04 14 00:00:00

# Control de calidad GNSS GLO diario

Estacion: MOTA  
 Fecha: 2024 04 23  
 Dia del año: 114

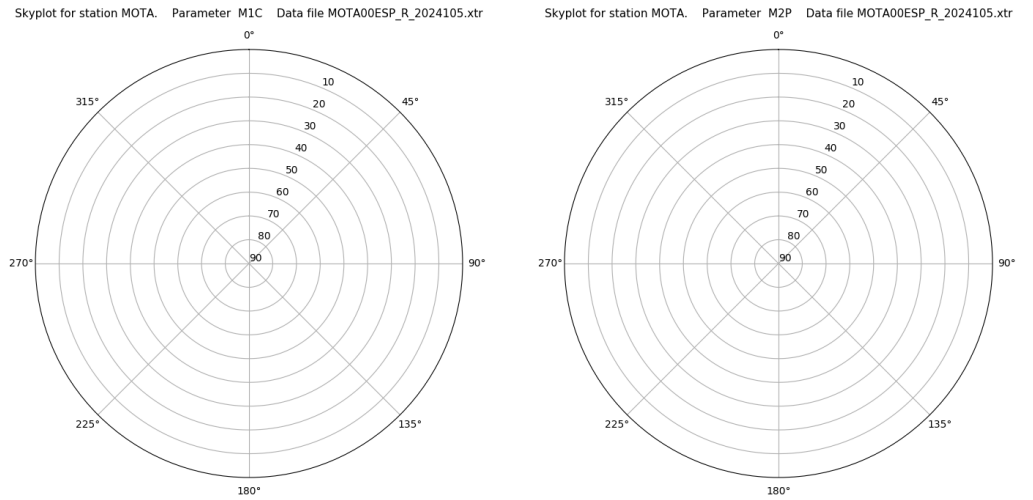
## Señal-Ruido GLO L1 y L2



Data starts 2024 04 14 00:00:00

Data starts 2024 04 14 00:00:00

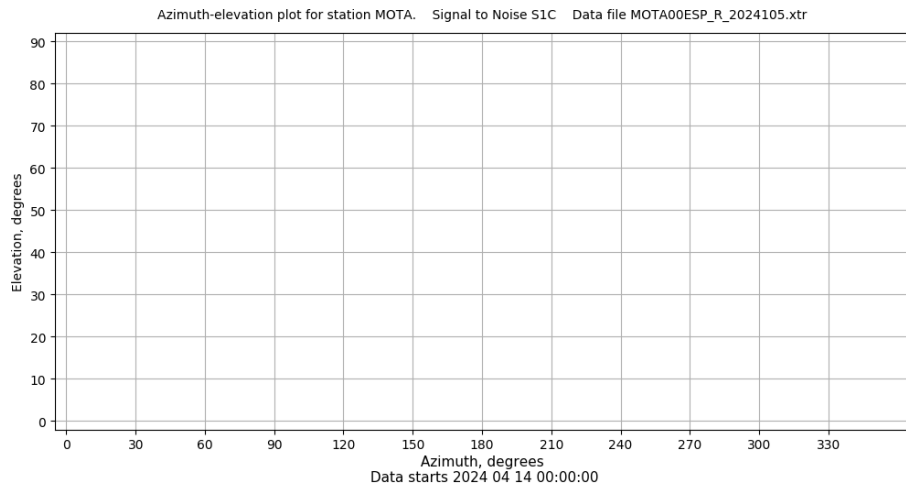
## Multipath GLO L1 y L2



Data starts 2024 04 14 00:00:00

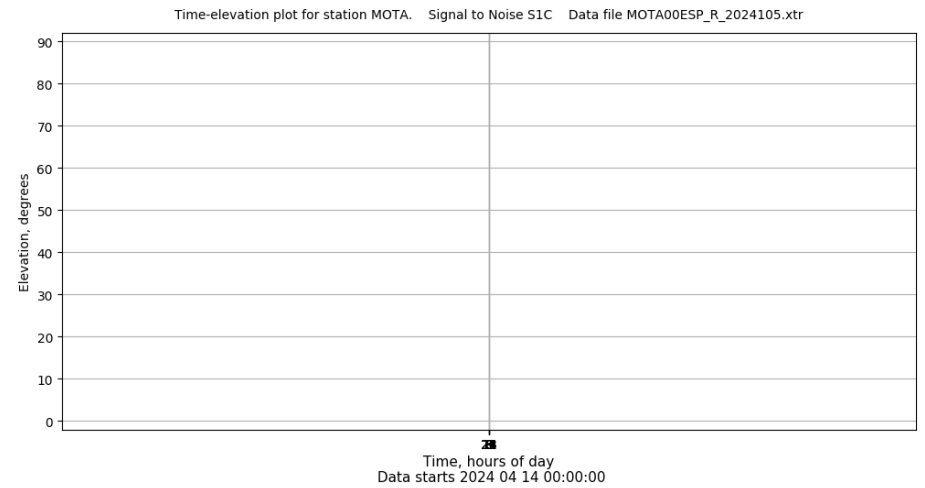
Data starts 2024 04 14 00:00:00

## Azimut-Elevacion



Data starts 2024 04 14 00:00:00

## Tiempo-Elevacion

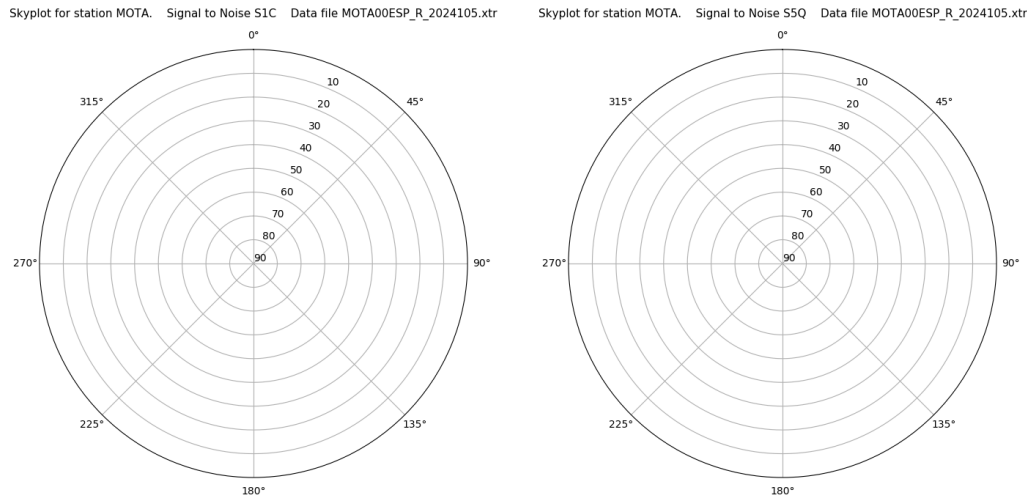


Data starts 2024 04 14 00:00:00

# Control de calidad GNSS GAL diario

Estacion: MOTA  
 Fecha: 2024 04 23  
 Dia del año: 114

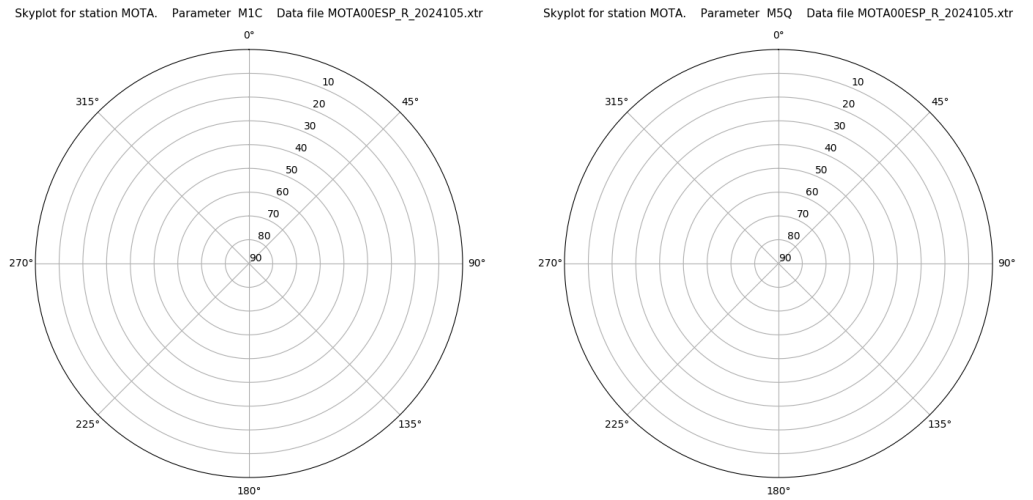
## Señal-Ruido GAL E1 y E5



Data starts 2024 04 14 00:00:00

Data starts 2024 04 14 00:00:00

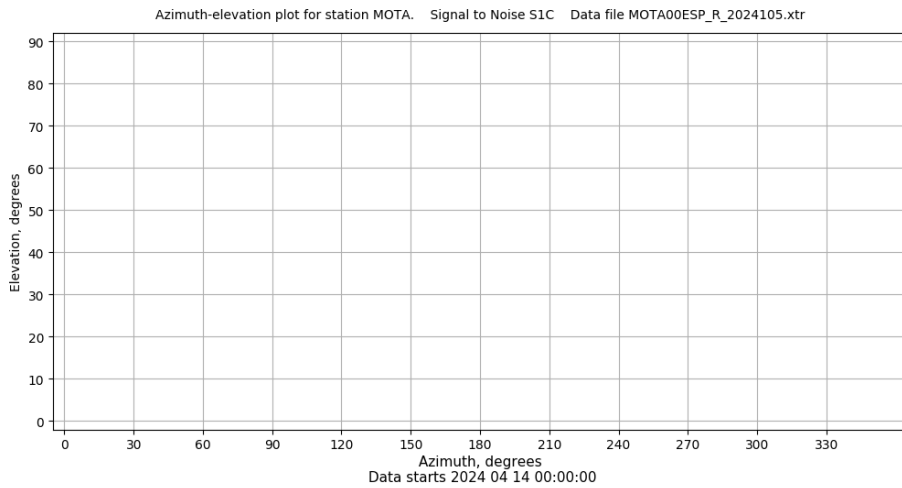
## Multipath GAL E1 y E5



Data starts 2024 04 14 00:00:00

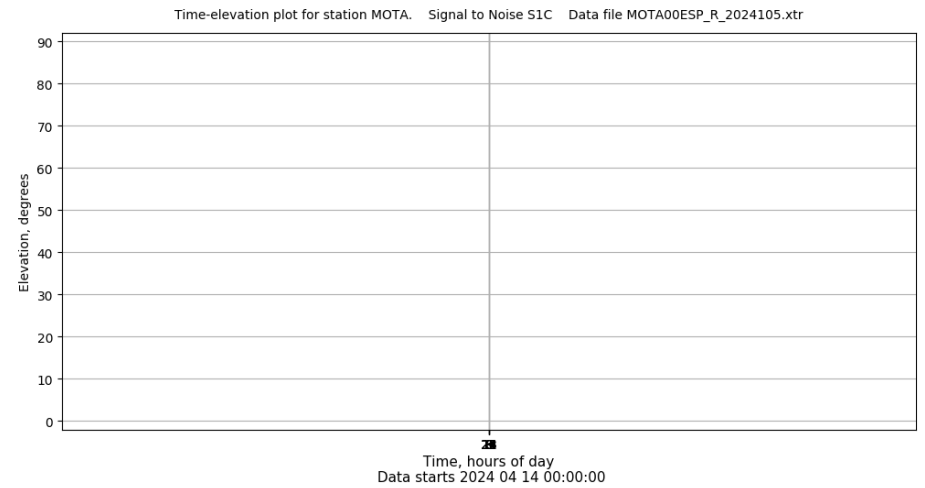
Data starts 2024 04 14 00:00:00

## Azimut-Elevacion



Data starts 2024 04 14 00:00:00

## Tiempo-Elevacion



Data starts 2024 04 14 00:00:00