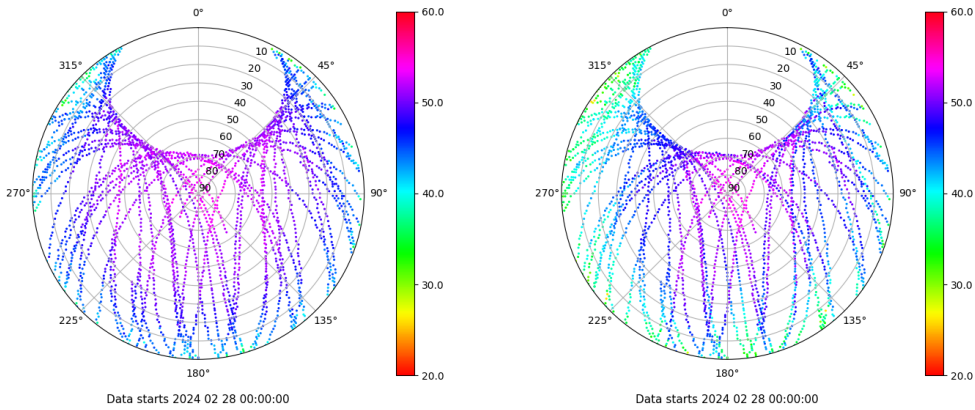


# Control de calidad GNSS GPS diario

Estacion: MOTA  
 Fecha: 2024 02 28  
 Dia del año: 059

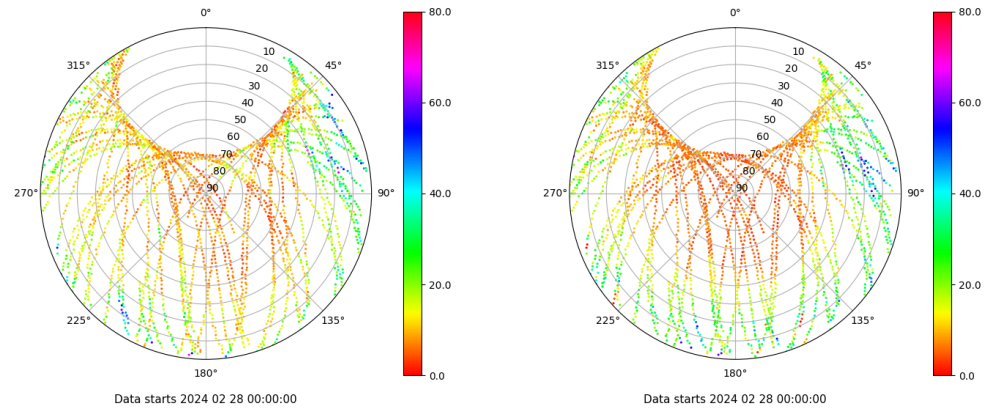
## Señal-Ruido GPS L1 y L2

Skyplot for station MOTA. Signal to Noise S1C Data file MOTA00ESP\_R\_2024059.xtr Skyplot for station MOTA. Signal to Noise S2W Data file MOTA00ESP\_R\_2024059.xtr



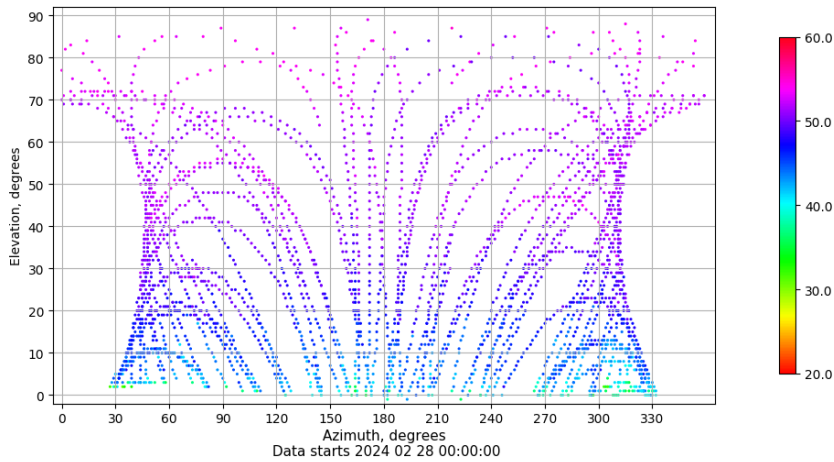
## Multipath GPS L1 y L2

Skyplot for station MOTA. Parameter M1C Data file MOTA00ESP\_R\_2024059.xtr Skyplot for station MOTA. Parameter M2W Data file MOTA00ESP\_R\_2024059.xtr



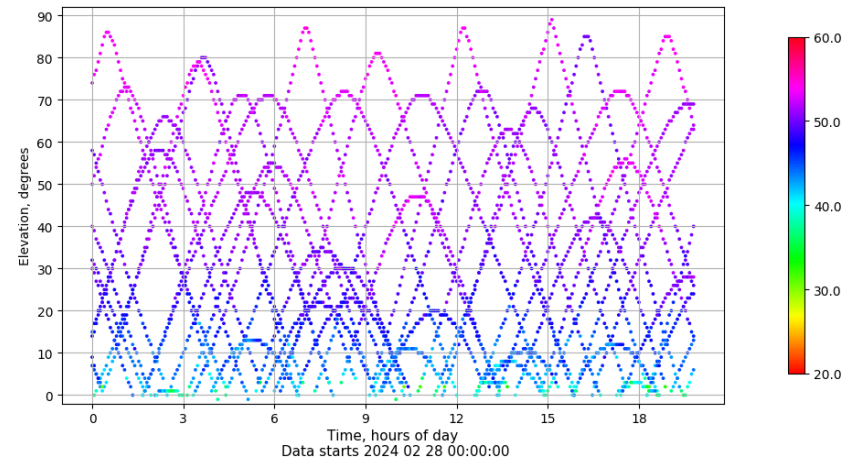
## Azimuth-Elevacion

Azimuth-elevation plot for station MOTA. Signal to Noise S1C Data file MOTA00ESP\_R\_2024059.xtr



## Tiempo-Elevacion

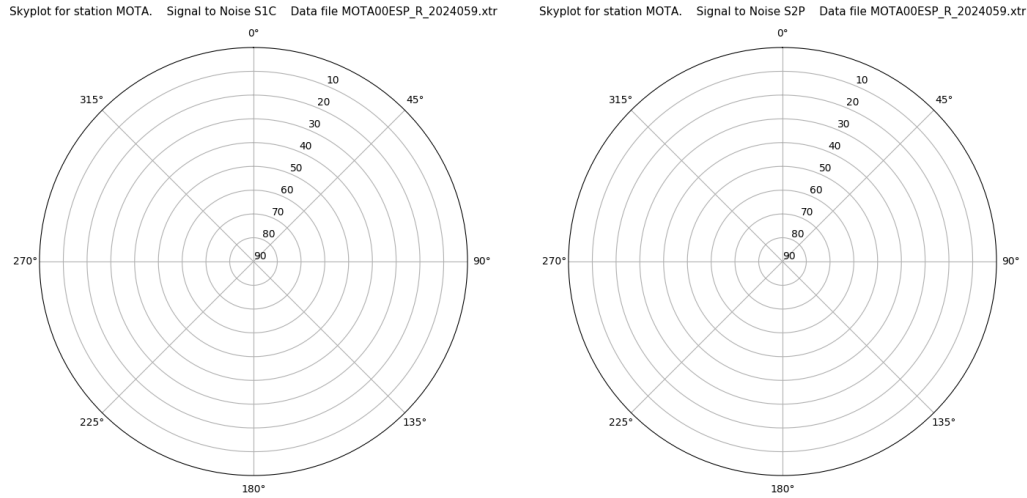
Time-elevation plot for station MOTA. Signal to Noise S1C Data file MOTA00ESP\_R\_2024059.xtr



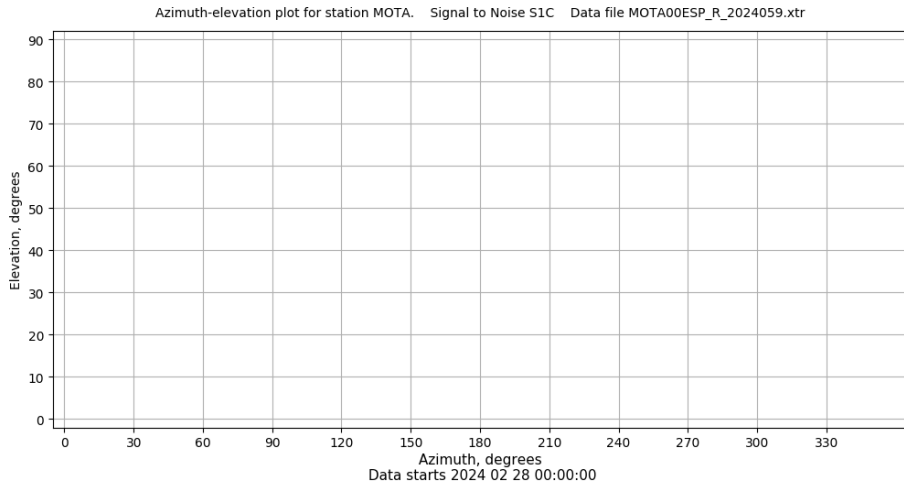
# Control de calidad GNSS GLO diario

Estacion: MOTA  
 Fecha: 2024 02 28  
 Dia del año: 059

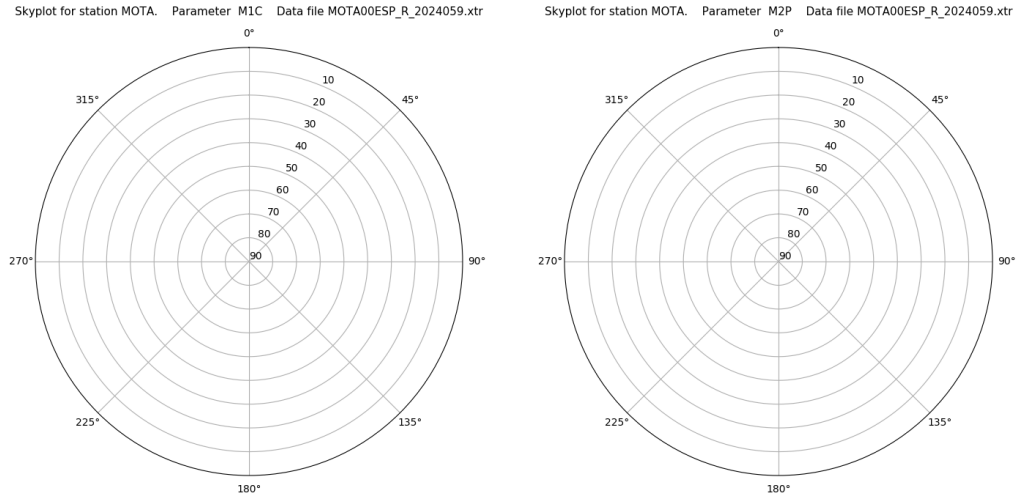
## Señal-Ruido GLO L1 y L2



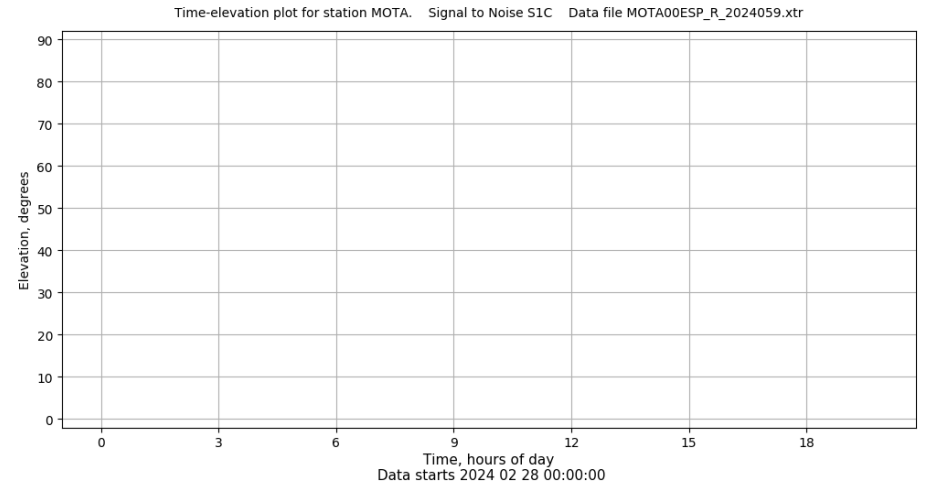
## Azimut-Elevacion



## Multipath GLO L1 y L2



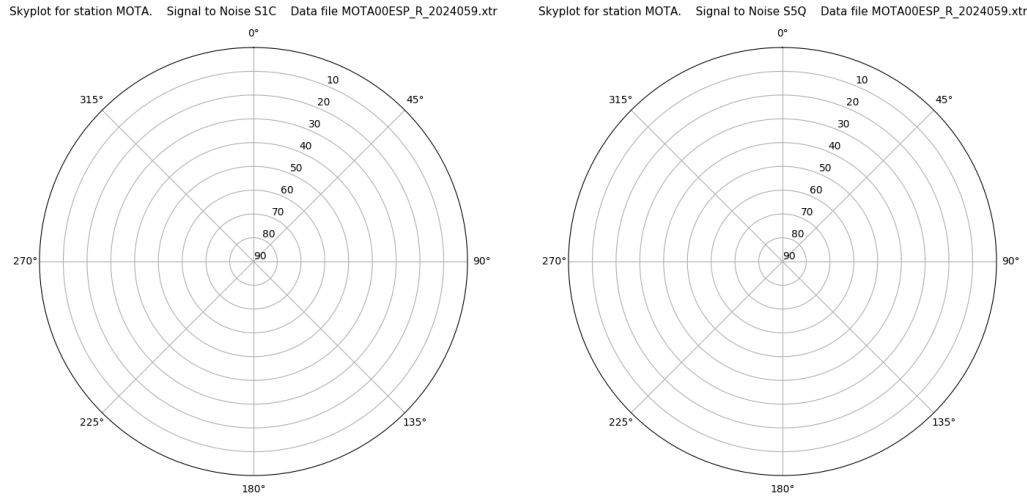
## Tiempo-Elevacion



# Control de calidad GNSS GAL diario

Estacion: MOTA  
Fecha: 2024 02 28  
Dia del año: 059

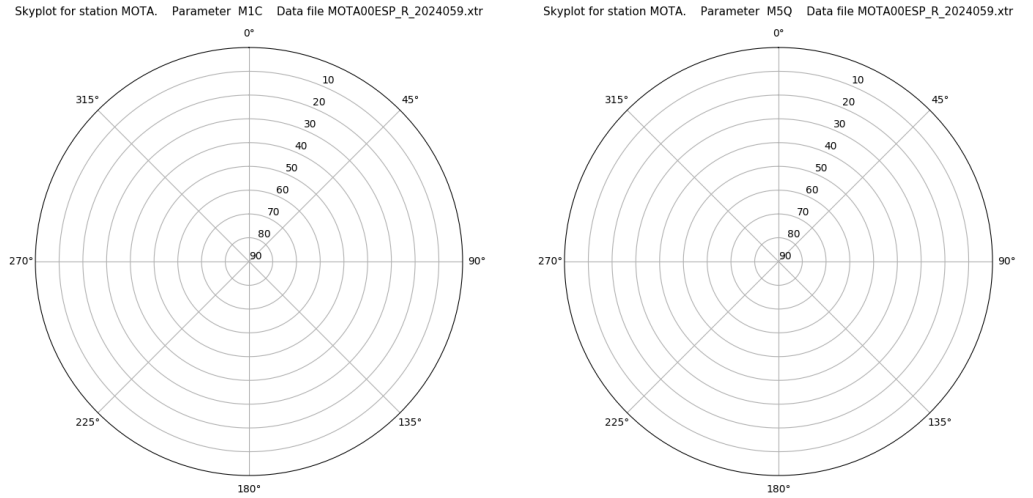
## Señal-Ruido GAL E1 y E5



Data starts 2024 02 28 00:00:00

Data starts 2024 02 28 00:00:00

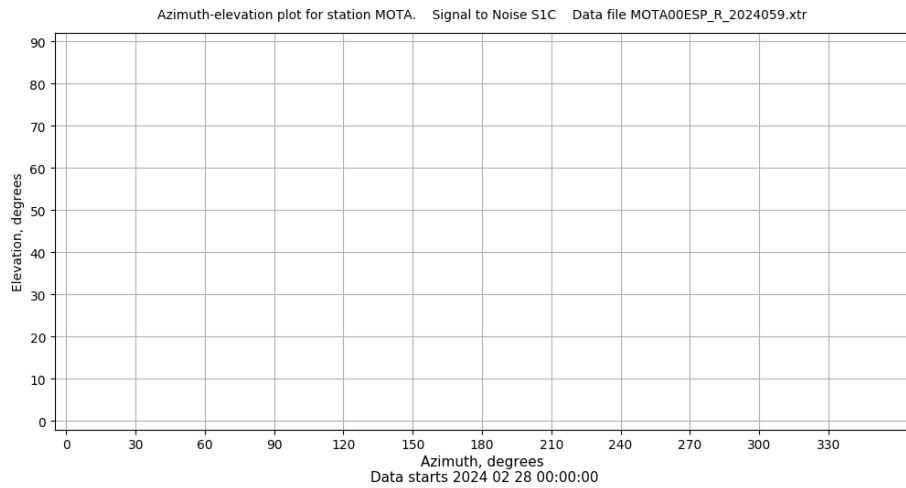
## Multipath GAL E1 y E5



Data starts 2024 02 28 00:00:00

Data starts 2024 02 28 00:00:00

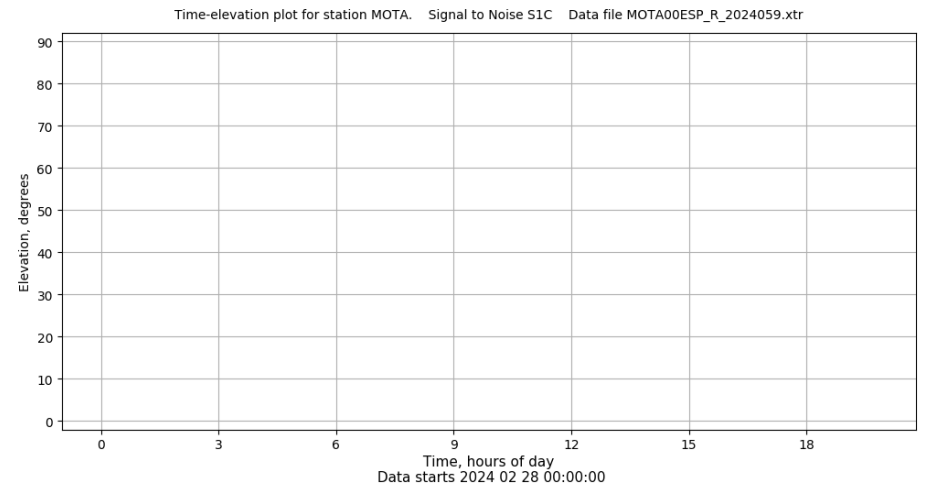
## Azimut-Elevacion



Azimuth-elevation plot for station MOTA. Signal to Noise S1C Data file MOTA00ESP\_R\_2024059.xtr

Data starts 2024 02 28 00:00:00

## Tiempo-Elevacion



Time-elevation plot for station MOTA. Signal to Noise S1C Data file MOTA00ESP\_R\_2024059.xtr

Data starts 2024 02 28 00:00:00