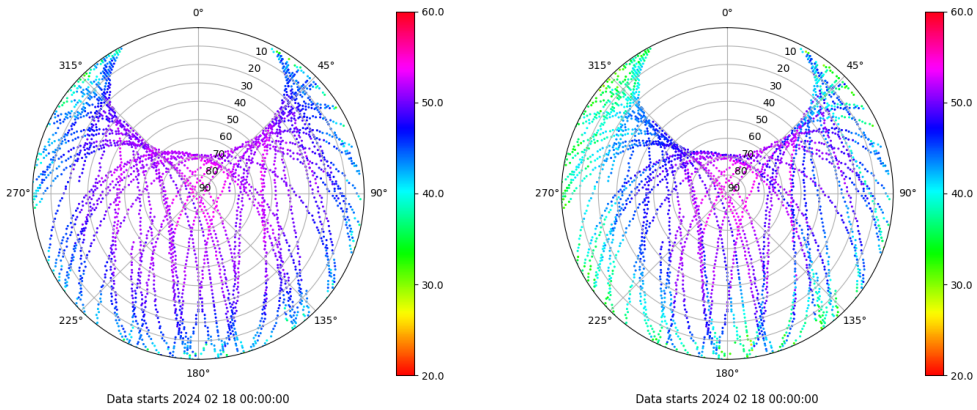


Control de calidad GNSS GPS diario

Estacion: MOTA
 Fecha: 2024 02 18
 Dia del año: 049

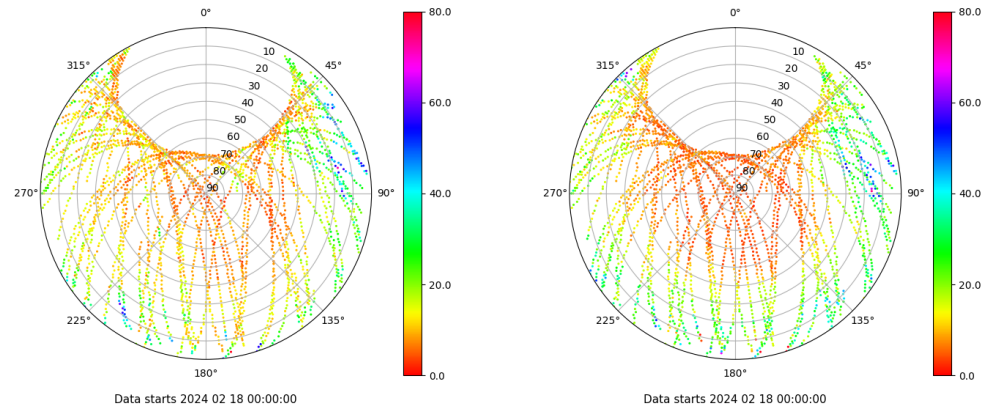
Señal-Ruido GPS L1 y L2

Skyplot for station MOTA. Signal to Noise S1C Data file MOTA00ESP_R_2024049.xtr Skyplot for station MOTA. Signal to Noise S2W Data file MOTA00ESP_R_2024049.xtr



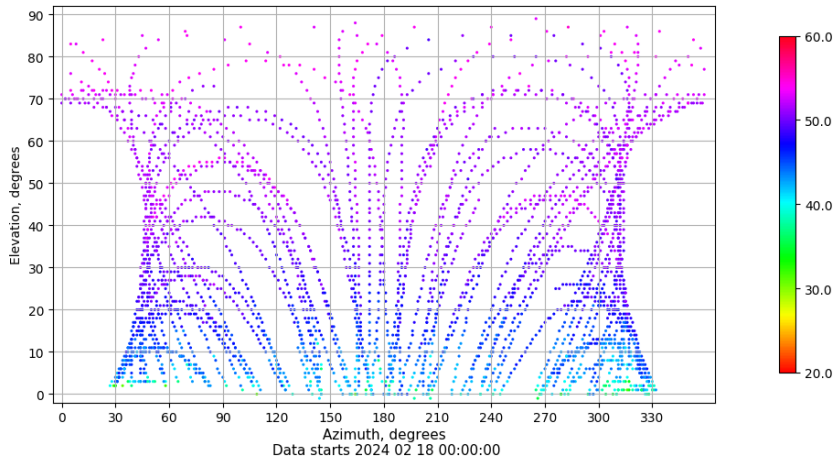
Multipath GPS L1 y L2

Skyplot for station MOTA. Parameter M1C Data file MOTA00ESP_R_2024049.xtr Skyplot for station MOTA. Parameter M2W Data file MOTA00ESP_R_2024049.xtr



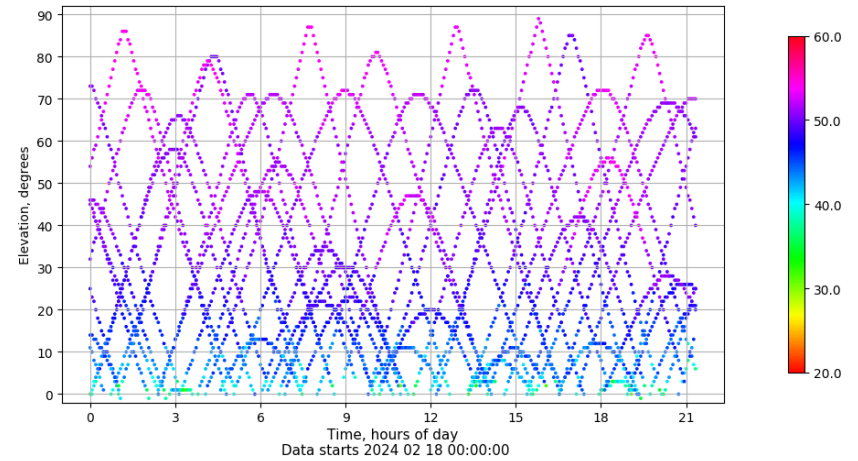
Azimuth-Elevacion

Azimuth-elevation plot for station MOTA. Signal to Noise S1C Data file MOTA00ESP_R_2024049.xtr



Tiempo-Elevacion

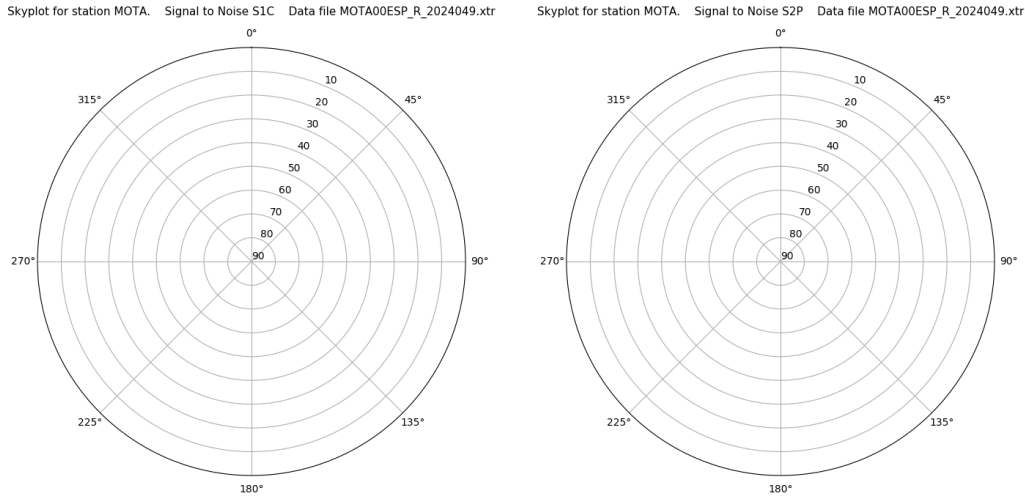
Time-elevation plot for station MOTA. Signal to Noise S1C Data file MOTA00ESP_R_2024049.xtr



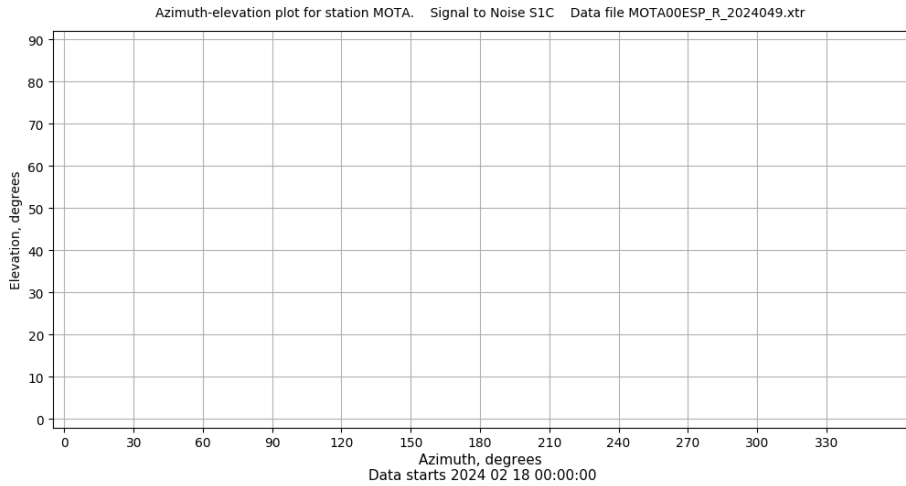
Control de calidad GNSS GLO diario

Estacion: MOTA
 Fecha: 2024 02 18
 Dia del año: 049

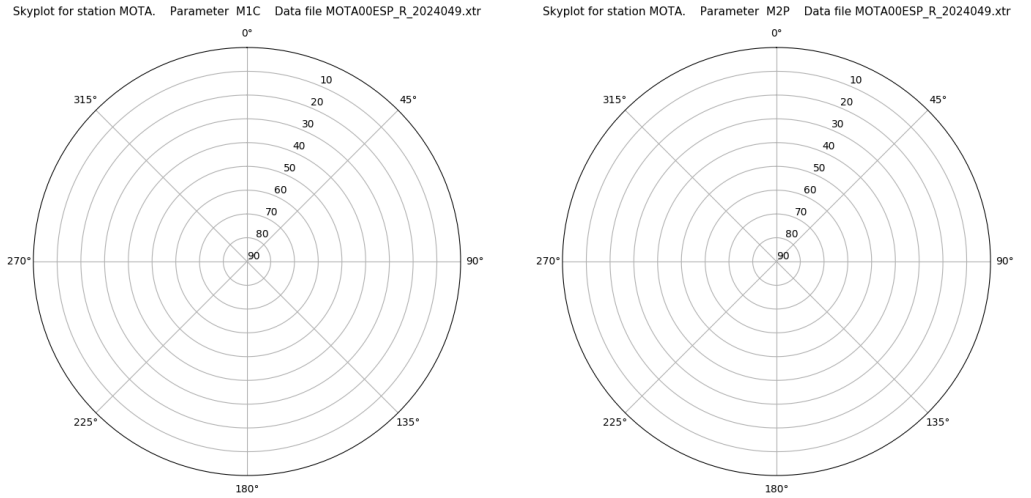
Señal-Ruido GLO L1 y L2



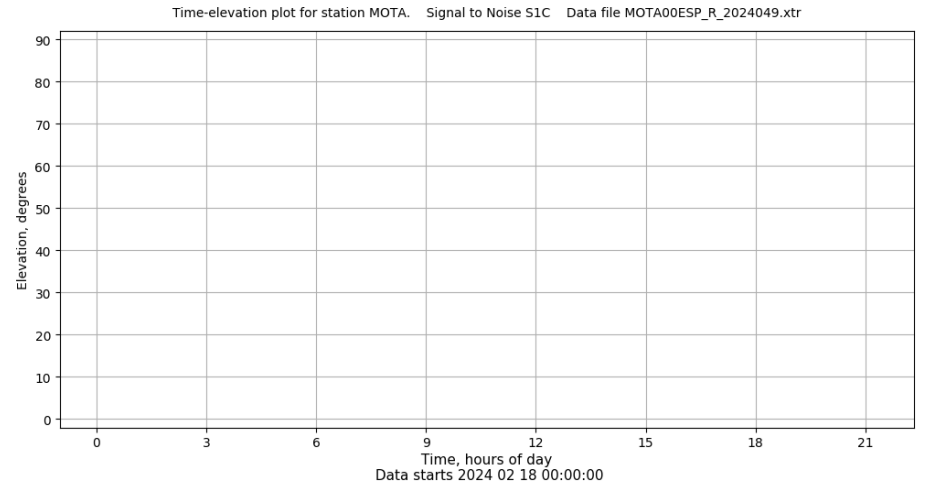
Azimut-Elevacion



Multipath GLO L1 y L2



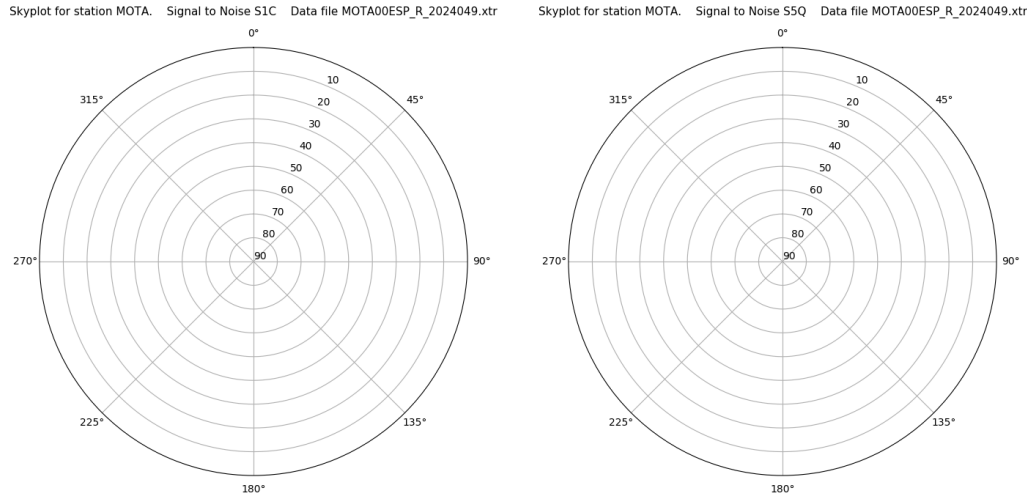
Tiempo-Elevacion



Control de calidad GNSS GAL diario

Estacion: MOTA
 Fecha: 2024 02 18
 Dia del año: 049

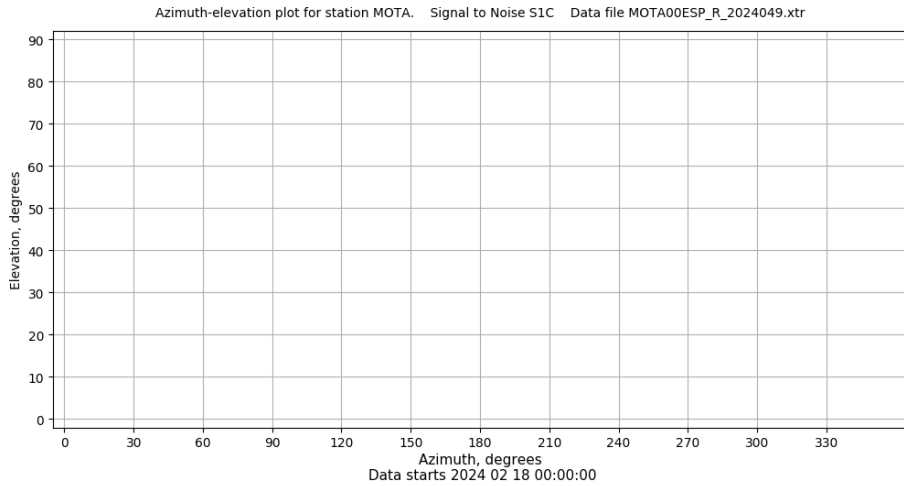
Señal-Ruido GAL E1 y E5



Data starts 2024 02 18 00:00:00

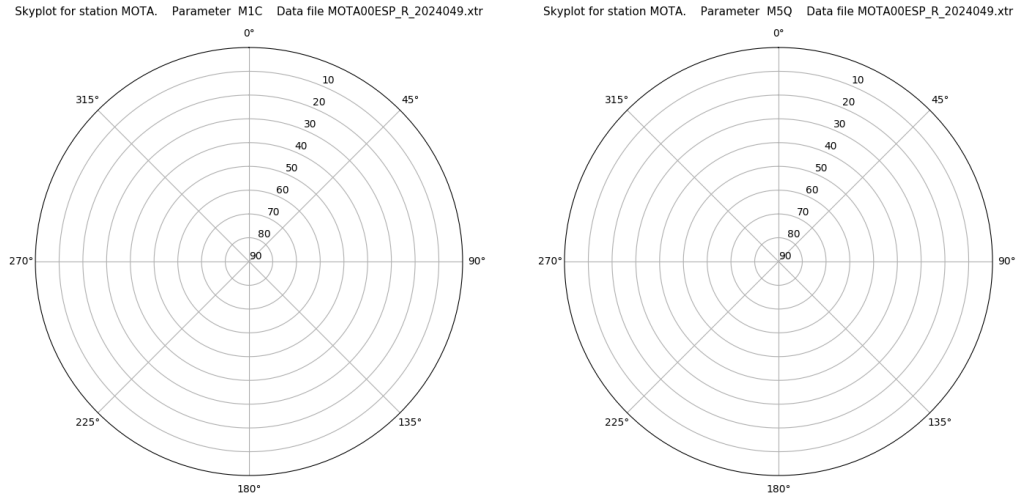
Data starts 2024 02 18 00:00:00

Azimut-Elevacion



Data starts 2024 02 18 00:00:00

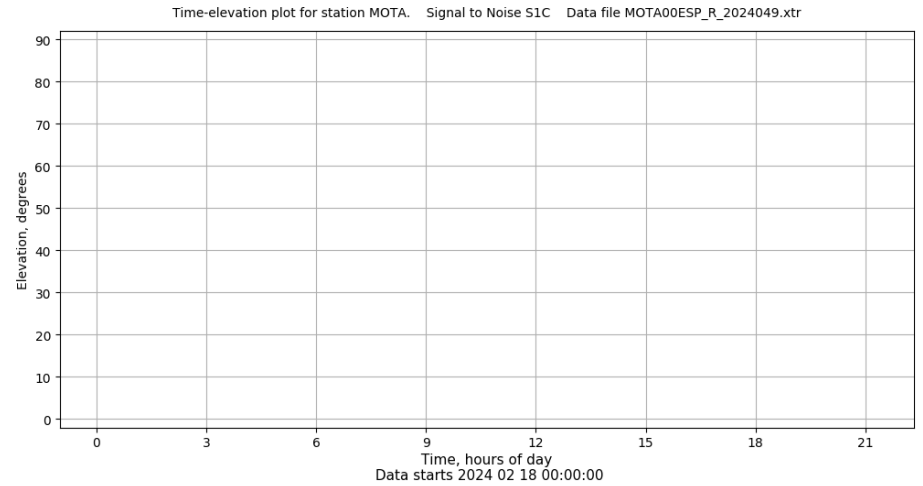
Multipath GAL E1 y E5



Data starts 2024 02 18 00:00:00

Data starts 2024 02 18 00:00:00

Tiempo-Elevacion



Data starts 2024 02 18 00:00:00