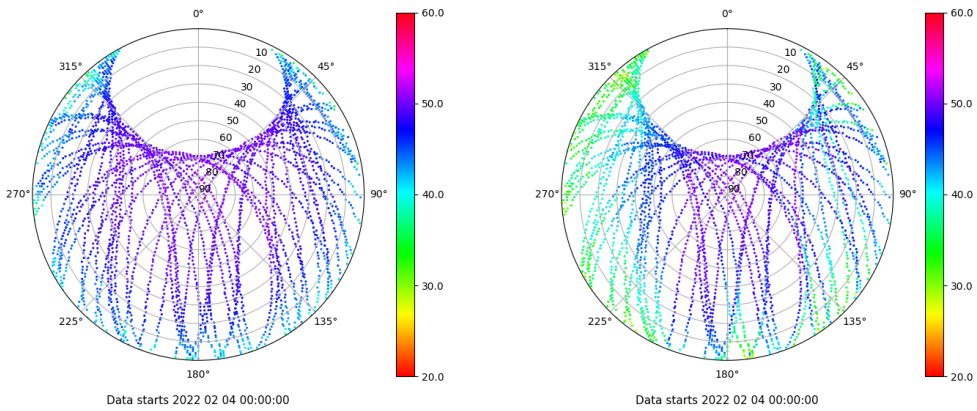


# Control de calidad GNSS GPS diario

Estacion: MOTA  
 Fecha: 2022 02 04  
 Dia del año: 035

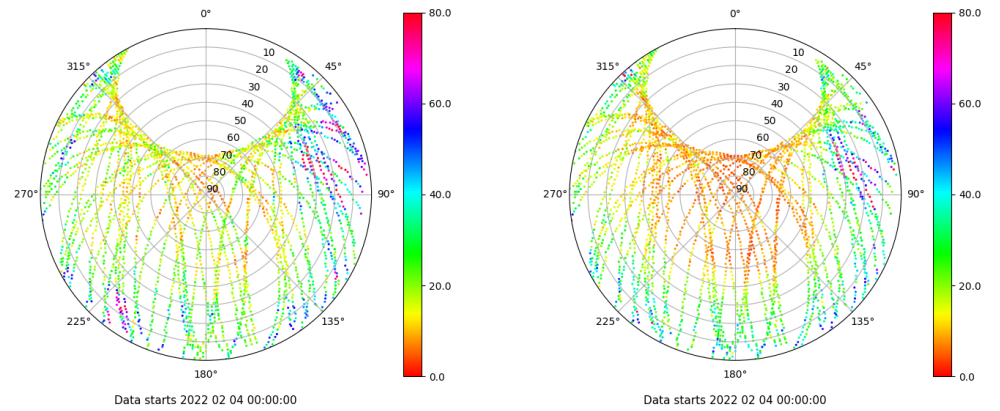
## Señal-Ruido GPS L1 y L2

Skyplot for station MOTA. Signal to Noise S1C Data file MOTA00ESP\_R\_2022035.xtr Skyplot for station MOTA. Signal to Noise S2W Data file MOTA00ESP\_R\_2022035.xtr



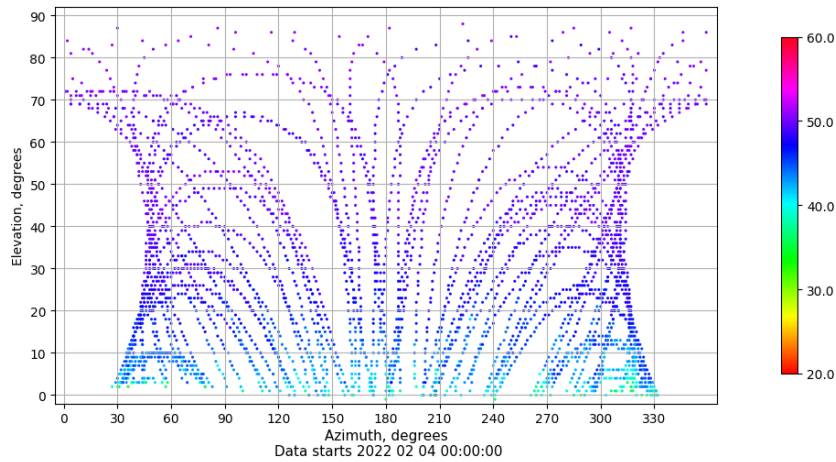
## Multipath GPS L1 y L2

Skyplot for station MOTA. Parameter M1C Data file MOTA00ESP\_R\_2022035.xtr Skyplot for station MOTA. Parameter M2W Data file MOTA00ESP\_R\_2022035.xtr



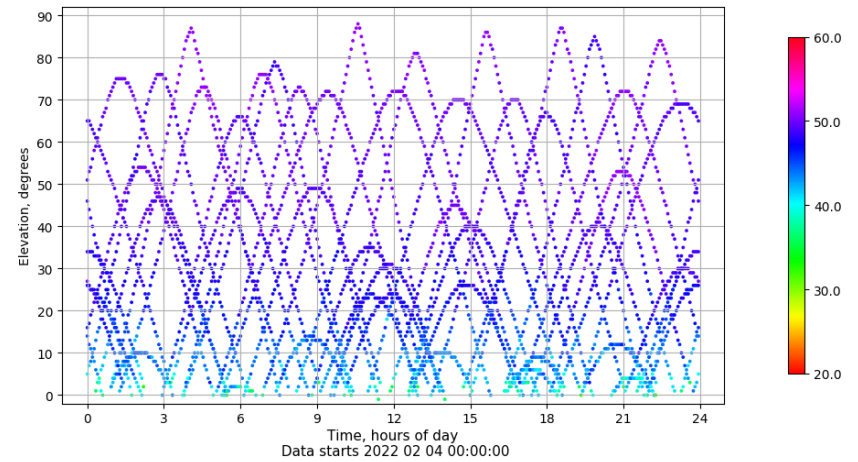
## Azimuth-Elevacion

Azimuth-elevation plot for station MOTA. Signal to Noise S1C Data file MOTA00ESP\_R\_2022035.xtr



## Tiempo-Elevacion

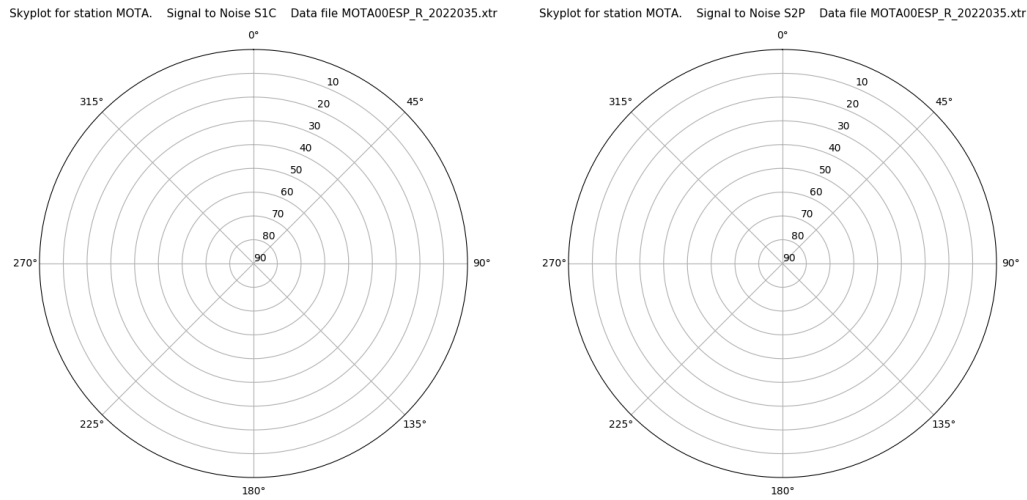
Time-elevation plot for station MOTA. Signal to Noise S1C Data file MOTA00ESP\_R\_2022035.xtr



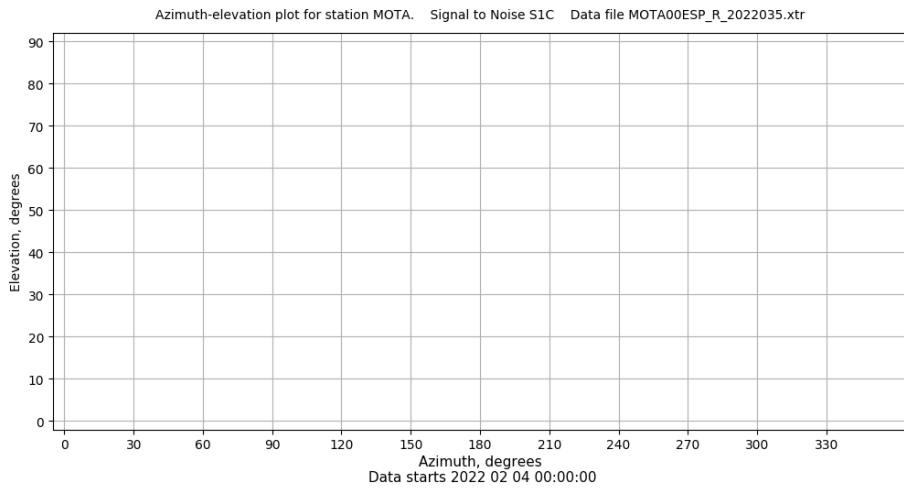
# Control de calidad GNSS GLO diario

Estacion: MOTA  
 Fecha: 2022 02 04  
 Dia del año: 035

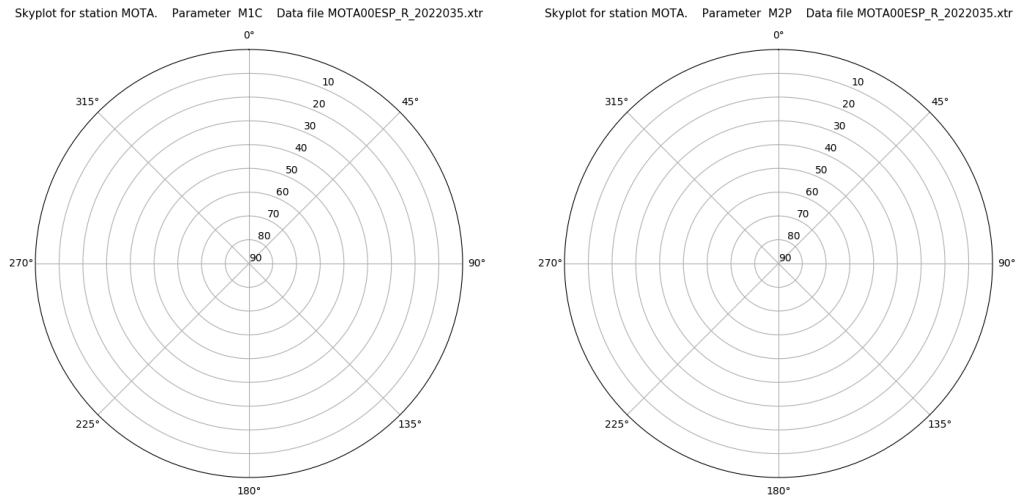
## Señal-Ruido GLO L1 y L2



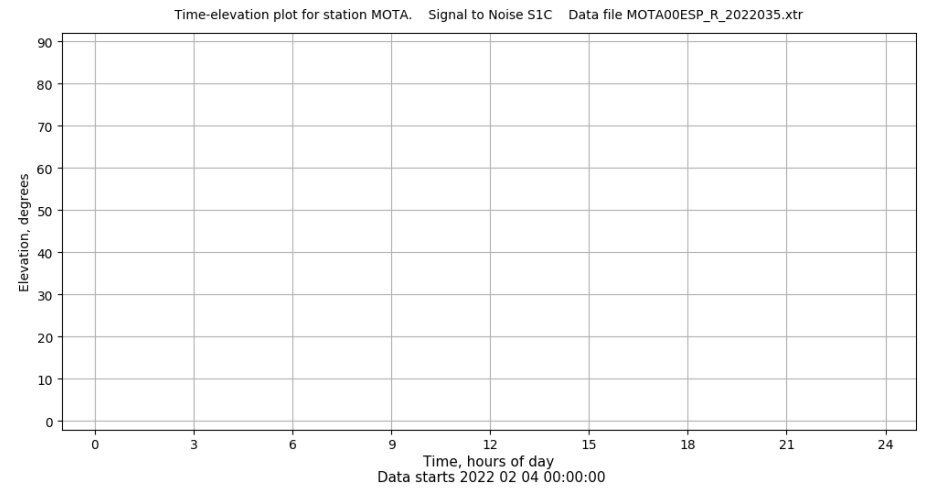
## Azimut-Elevacion



## Multipath GLO L1 y L2



## Tiempo-Elevacion

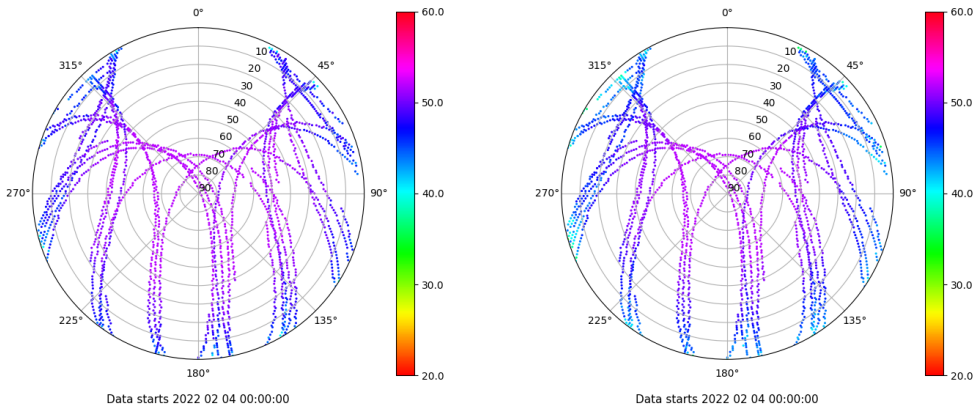


# Control de calidad GNSS GAL diario

Estacion: MOTA  
 Fecha: 2022 02 04  
 Dia del año: 035

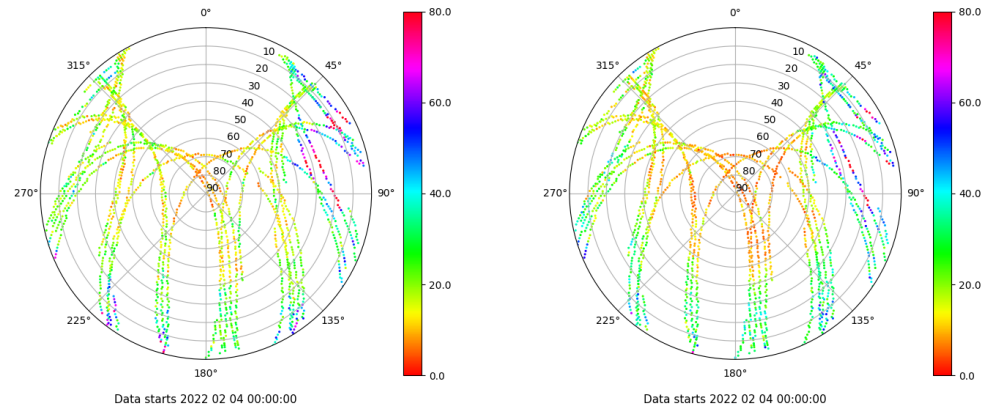
## Señal-Ruido GAL E1 y E5

Skyplot for station MOTA. Signal to Noise S1C Data file MOTA00ESP\_R\_2022035.xtr Skyplot for station MOTA. Signal to Noise S5Q Data file MOTA00ESP\_R\_2022035.xtr



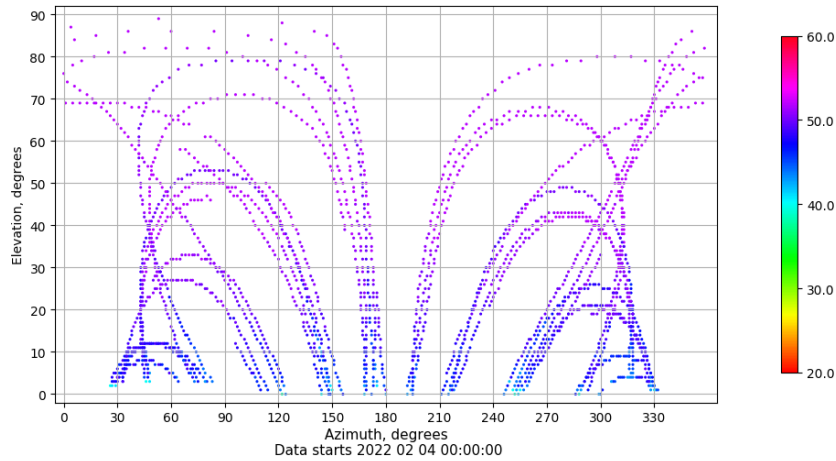
## Multipath GAL E1 y E5

Skyplot for station MOTA. Parameter M1C Data file MOTA00ESP\_R\_2022035.xtr Skyplot for station MOTA. Parameter M5Q Data file MOTA00ESP\_R\_2022035.xtr



## Azimut-Elevacion

Azimuth-elevation plot for station MOTA. Signal to Noise S1C Data file MOTA00ESP\_R\_2022035.xtr



## Tiempo-Elevacion

Time-elevation plot for station MOTA. Signal to Noise S1C Data file MOTA00ESP\_R\_2022035.xtr

