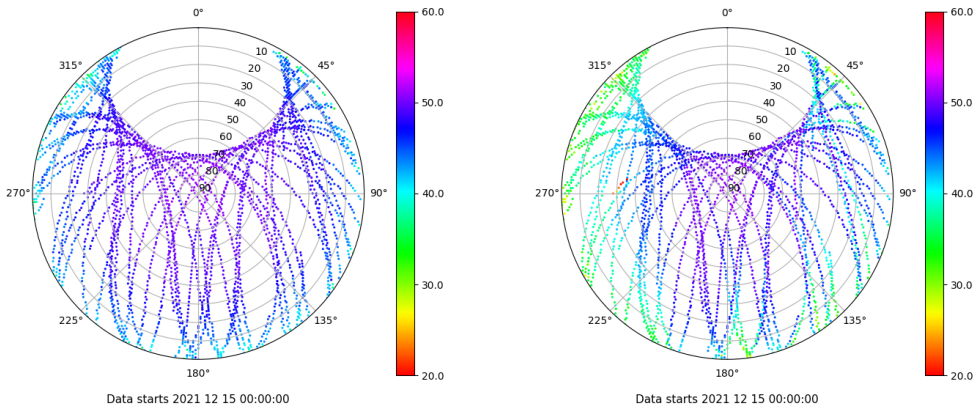


Control de calidad GNSS GPS diario

Estacion: MOTA
 Fecha: 2021 12 15
 Dia del año: 349

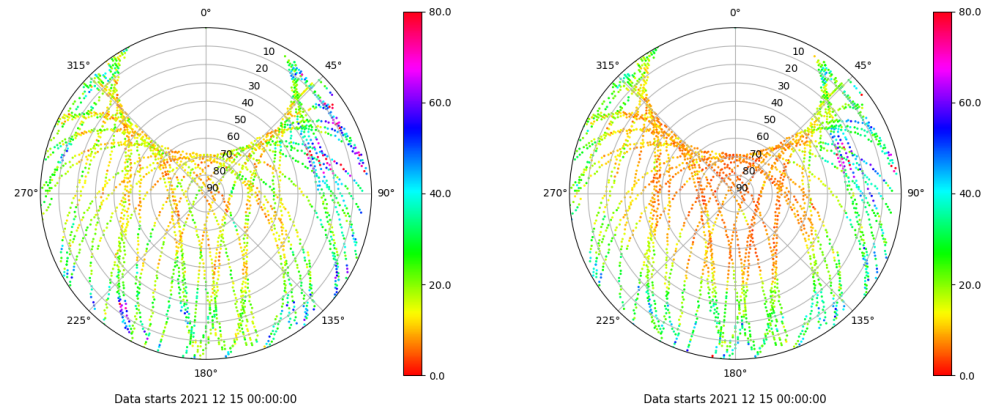
Señal-Ruido GPS L1 y L2

Skyplot for station MOTA. Signal to Noise S1C Data file MOTA00ESP_R_2021349.xtr Skyplot for station MOTA. Signal to Noise S2W Data file MOTA00ESP_R_2021349.xtr



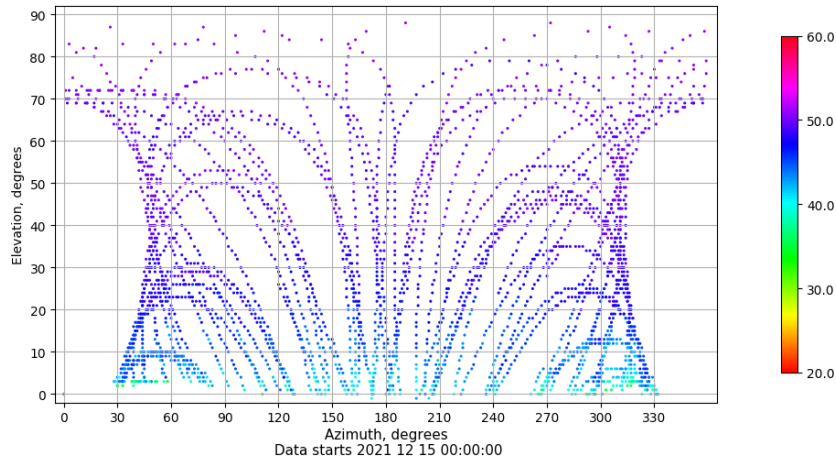
Multipath GPS L1 y L2

Skyplot for station MOTA. Parameter M1C Data file MOTA00ESP_R_2021349.xtr Skyplot for station MOTA. Parameter M2W Data file MOTA00ESP_R_2021349.xtr



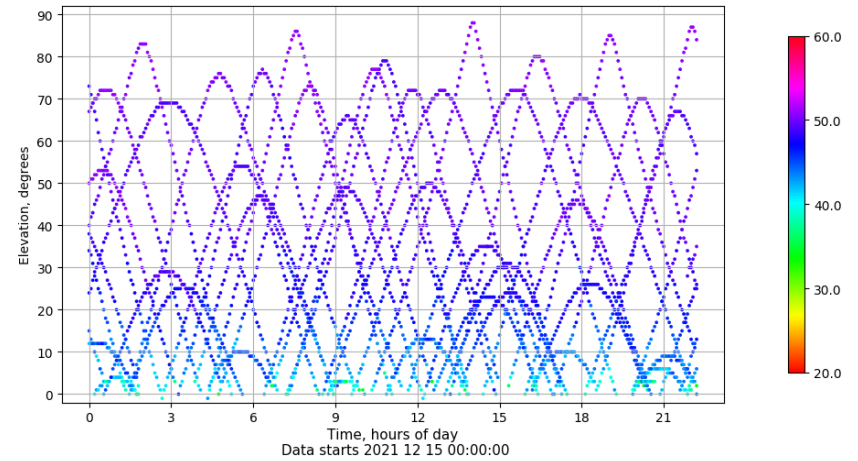
Azimut-Elevacion

Azimuth-elevation plot for station MOTA. Signal to Noise S1C Data file MOTA00ESP_R_2021349.xtr



Tiempo-Elevacion

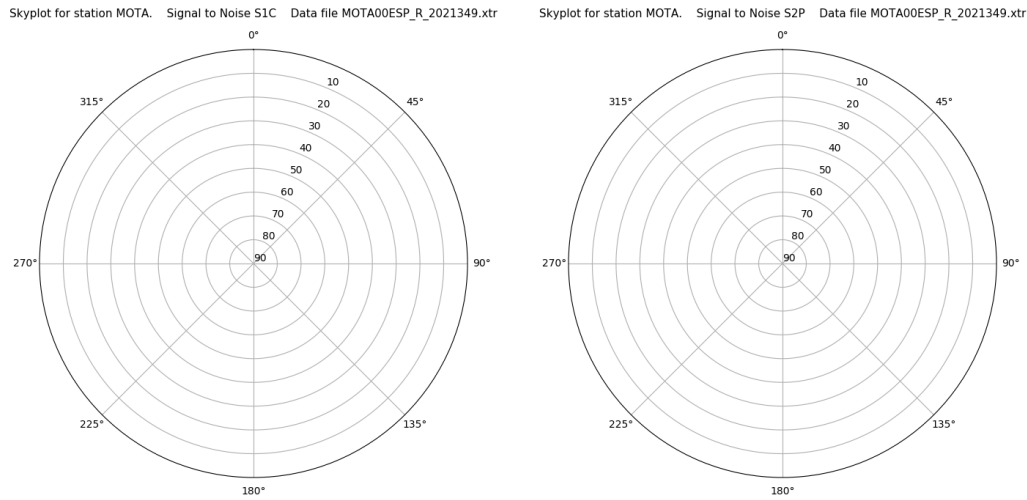
Time-elevation plot for station MOTA. Signal to Noise S1C Data file MOTA00ESP_R_2021349.xtr



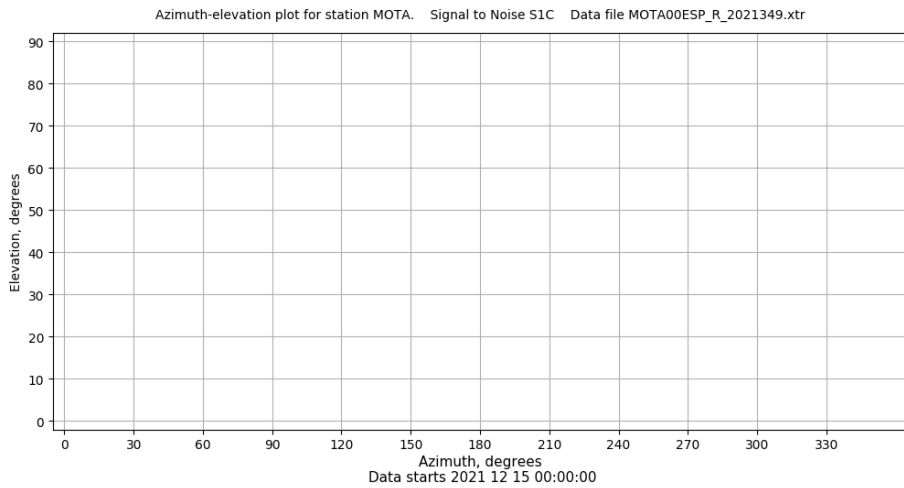
Control de calidad GNSS GLO diario

Estacion: MOTA
 Fecha: 2021 12 15
 Dia del año: 349

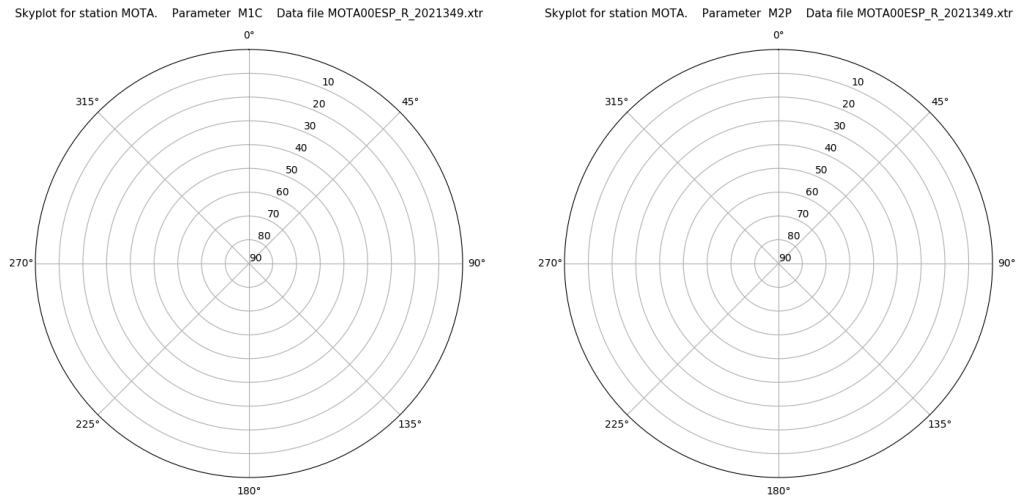
Señal-Ruido GLO L1 y L2



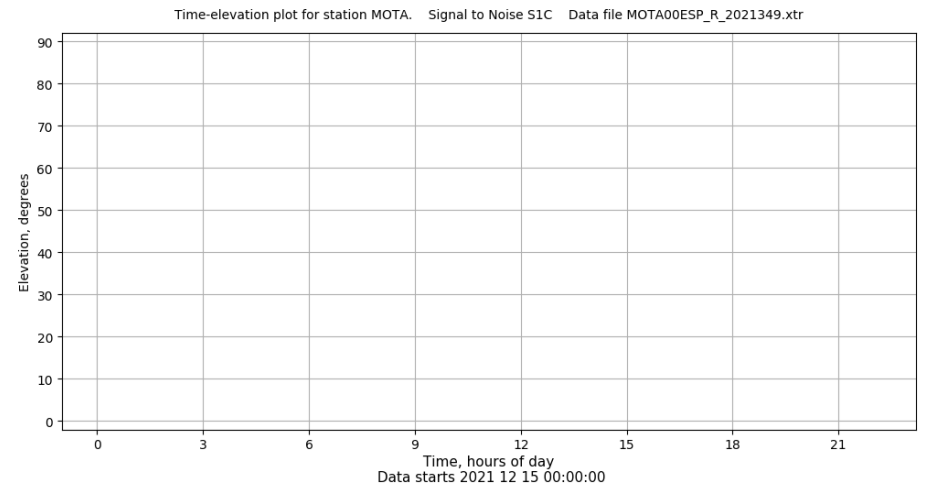
Azimut-Elevacion



Multipath GLO L1 y L2



Tiempo-Elevacion

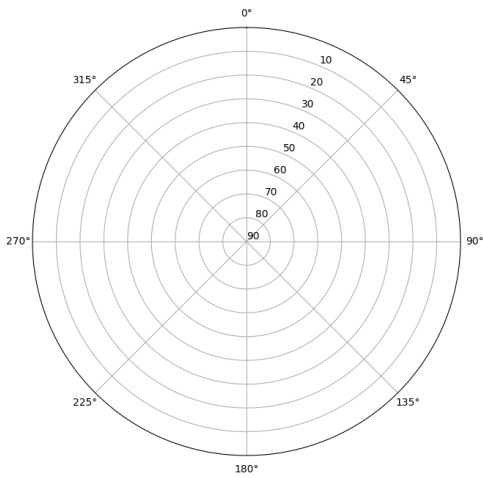


Control de calidad GNSS GAL diario

Estacion: MOTA
 Fecha: 2021 12 15
 Dia del año: 349

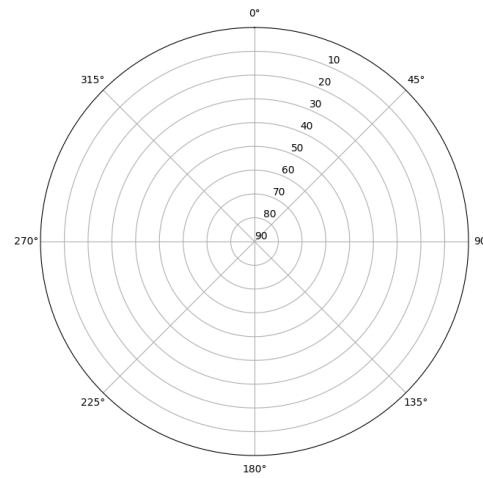
Señal-Ruido GAL E1 y E5

Skyplot for station MOTA. Signal to Noise S1C Data file MOTA00ESP_R_2021349.xtr



Data starts 2021 12 15 00:00:00

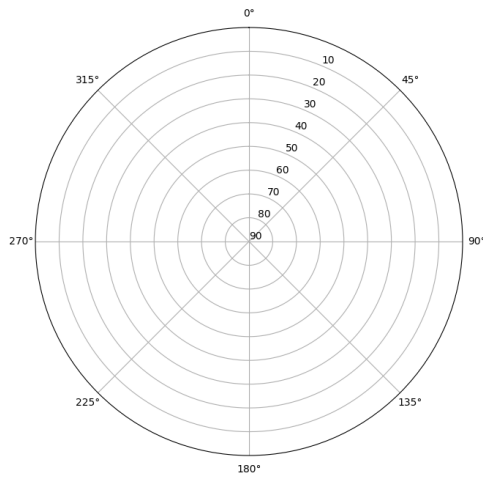
Skyplot for station MOTA. Signal to Noise S5Q Data file MOTA00ESP_R_2021349.xtr



Data starts 2021 12 15 00:00:00

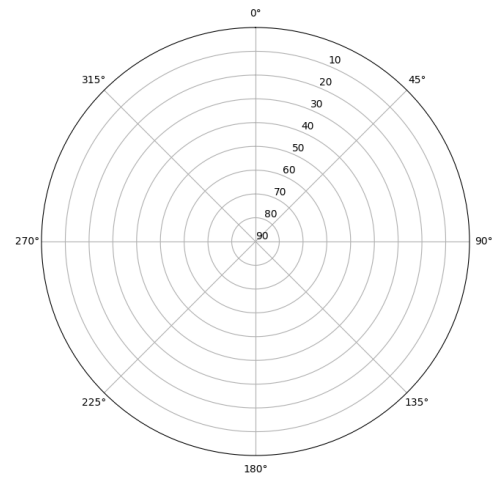
Multipath GAL E1 y E5

Skyplot for station MOTA. Parameter M1C Data file MOTA00ESP_R_2021349.xtr



Data starts 2021 12 15 00:00:00

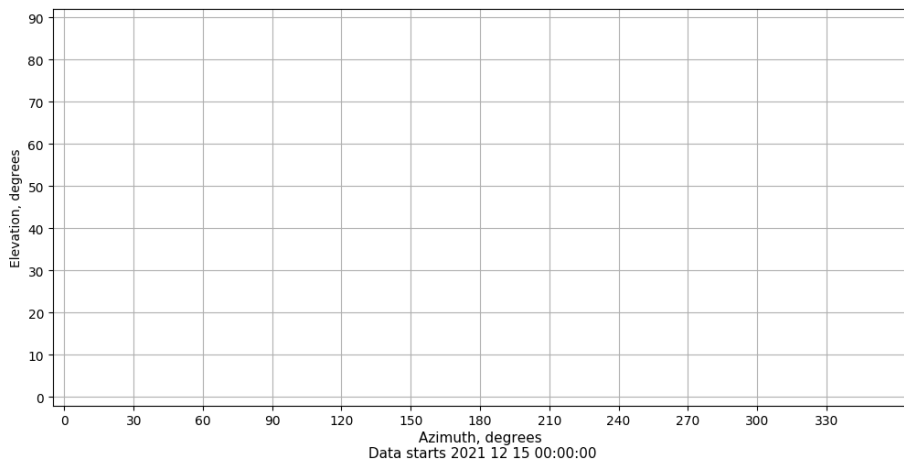
Skyplot for station MOTA. Parameter M5Q Data file MOTA00ESP_R_2021349.xtr



Data starts 2021 12 15 00:00:00

Azimut-Elevacion

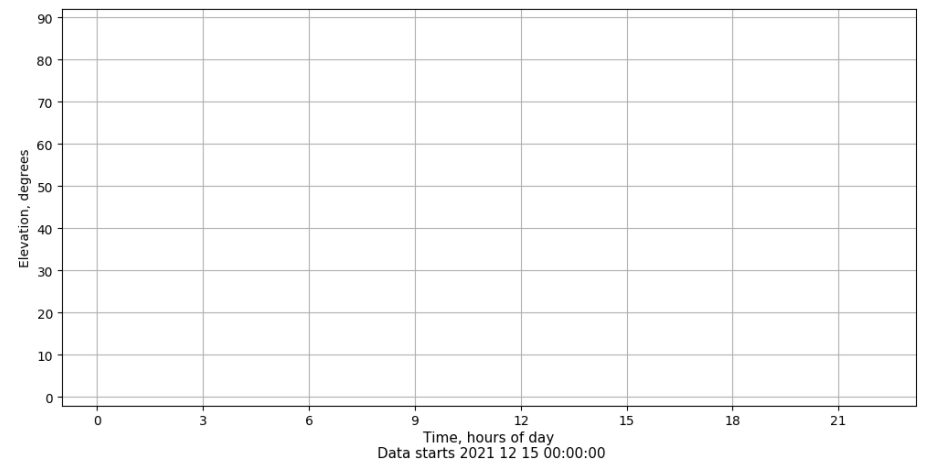
Azimuth-elevation plot for station MOTA. Signal to Noise S1C Data file MOTA00ESP_R_2021349.xtr



Data starts 2021 12 15 00:00:00

Tiempo-Elevacion

Time-elevation plot for station MOTA. Signal to Noise S1C Data file MOTA00ESP_R_2021349.xtr



Data starts 2021 12 15 00:00:00