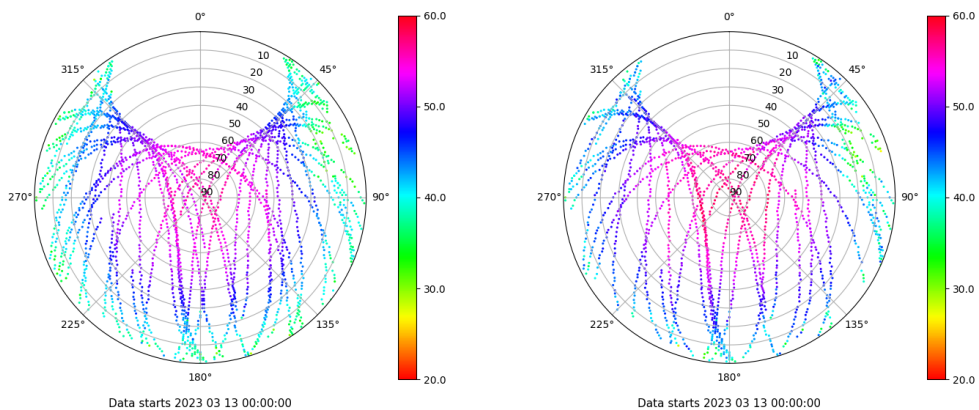


Control de calidad GNSS GPS diario

Estacion: MLLL
 Fecha: 2023 03 13
 Dia del año: 072

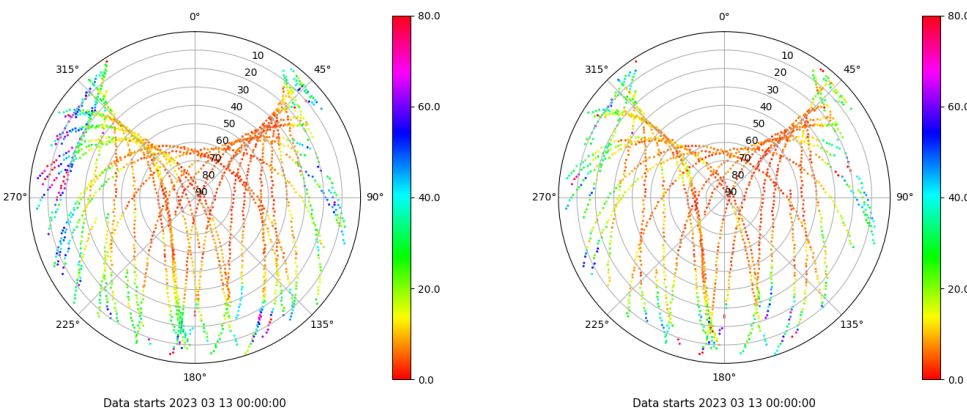
Señal-Ruido GPS L1 y L2

Skyplot for station MLLL. Signal to Noise S1C Data file MLLL00ESP_R_2023072.xtr Skyplot for station MLLL. Signal to Noise S2S Data file MLLL00ESP_R_2023072.xtr



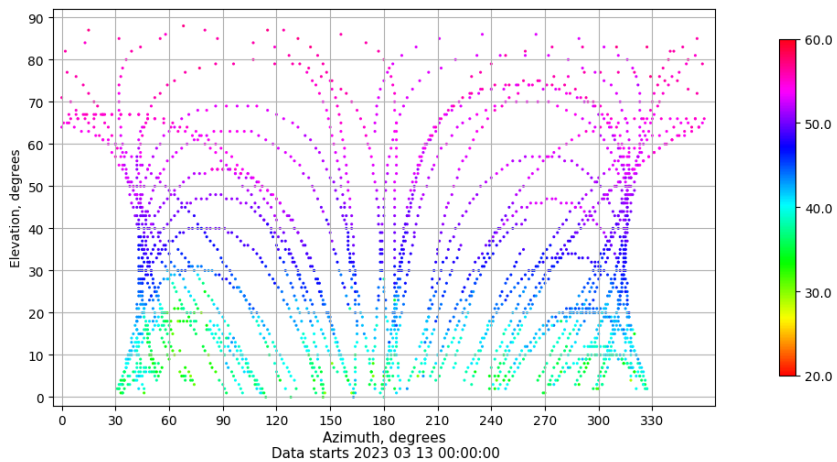
Multipath GPS L1 y L2

Skyplot for station MLLL. Parameter M1C Data file MLLL00ESP_R_2023072.xtr Skyplot for station MLLL. Parameter M2S Data file MLLL00ESP_R_2023072.xtr



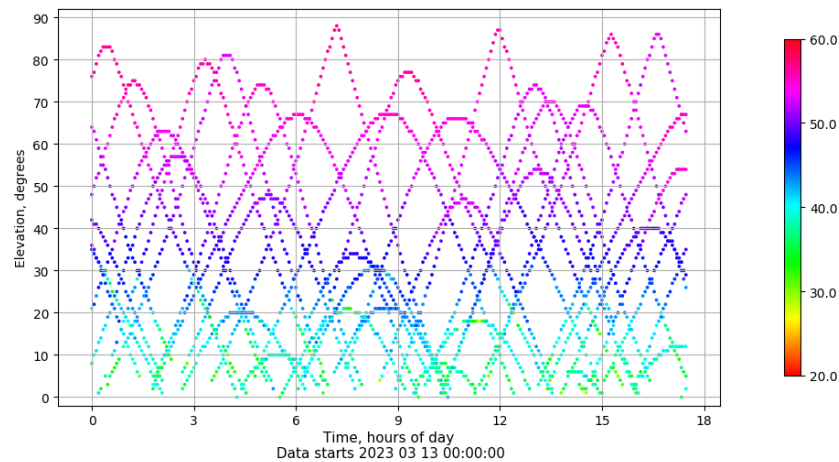
Azimuth-Elevacion

Azimuth-elevation plot for station MLLL. Signal to Noise S1C Data file MLLL00ESP_R_2023072.xtr



Tiempo-Elevacion

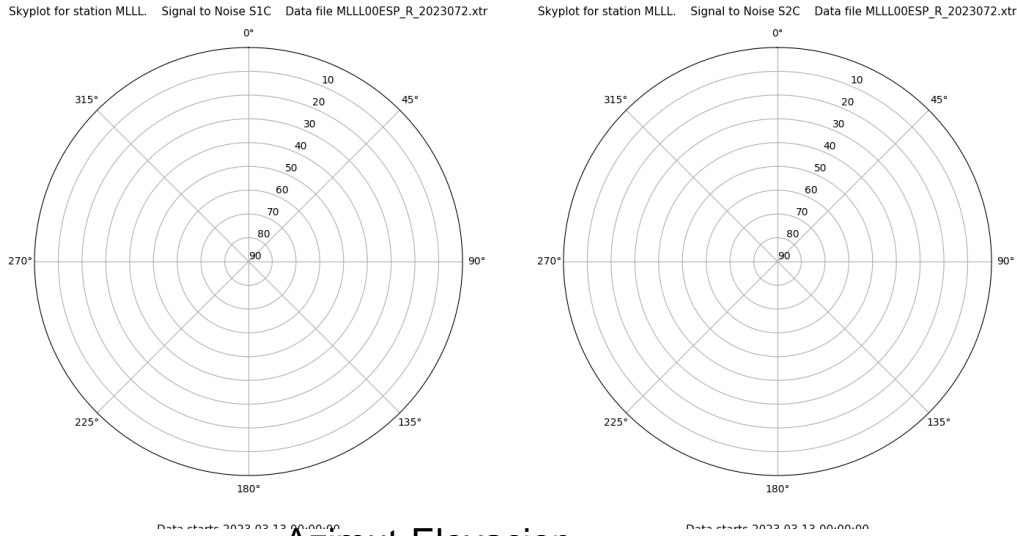
Time-elevation plot for station MLLL. Signal to Noise S1C Data file MLLL00ESP_R_2023072.xtr



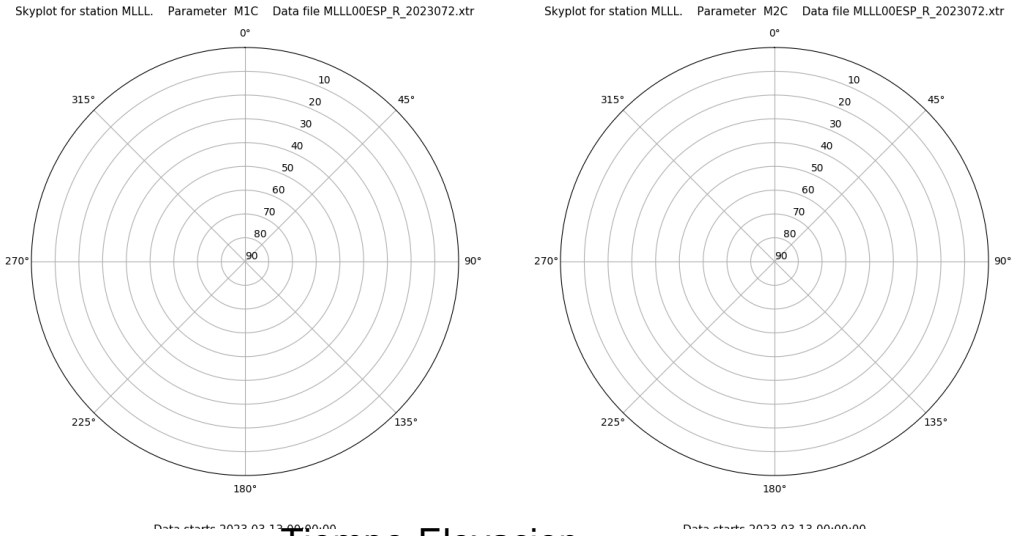
Control de calidad GNSS GLO diario

Estacion: MLLL
 Fecha: 2023 03 13
 Dia del año: 072

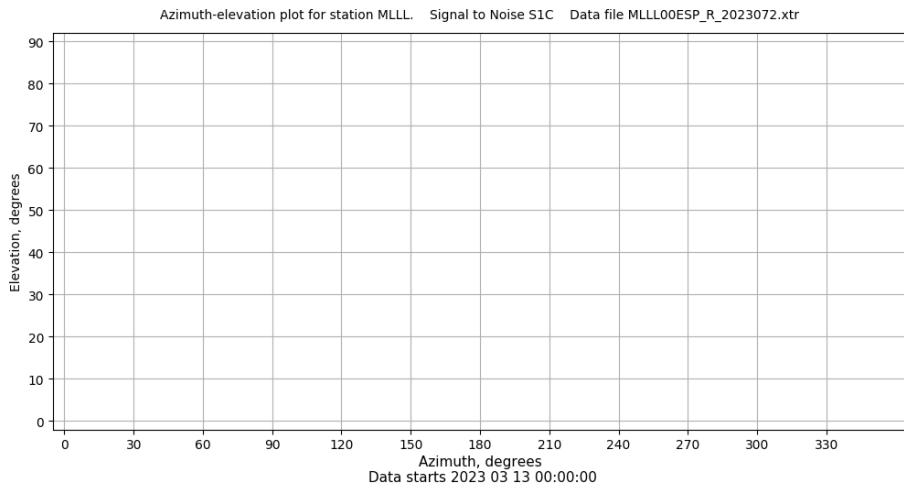
Señal-Ruido GLO L1 y L2



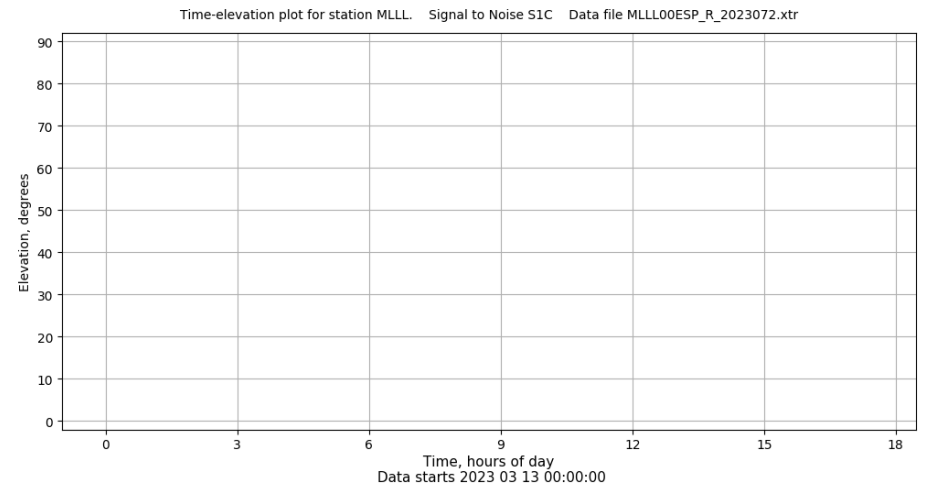
Multipath GLO L1 y L2



Azimut-Elevacion



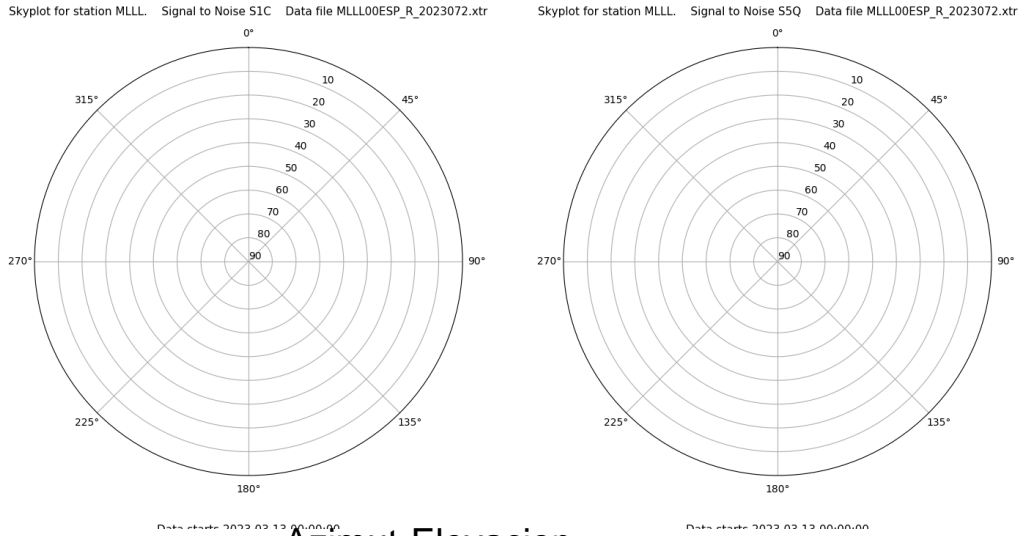
Tiempo-Elevacion



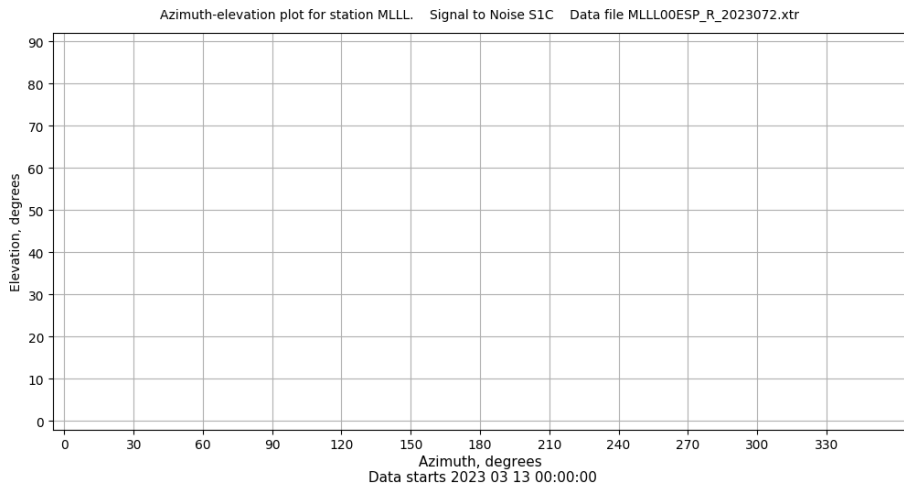
Control de calidad GNSS GAL diario

Estacion: MLLL
 Fecha: 2023 03 13
 Día del año: 072

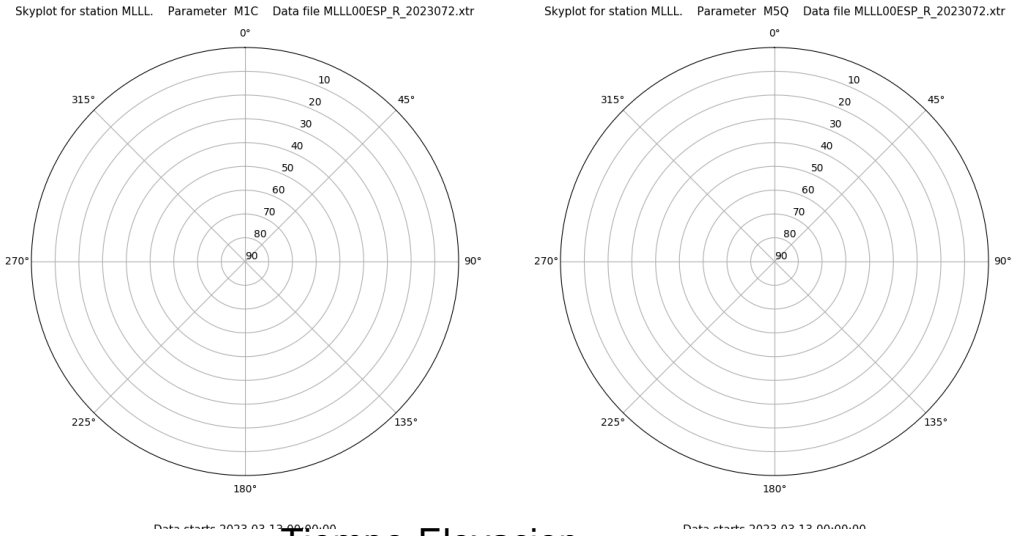
Señal-Ruido GAL E1 y E5



Azimut-Elevacion



Multipath GAL E1 y E5



Tiempo-Elevacion

