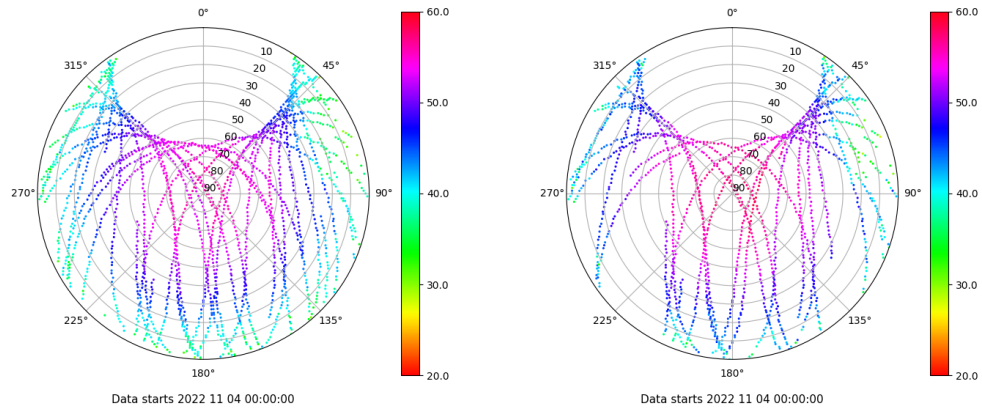


# Control de calidad GNSS GPS diario

Estacion: MLLL  
 Fecha: 2022 11 04  
 Dia del año: 308

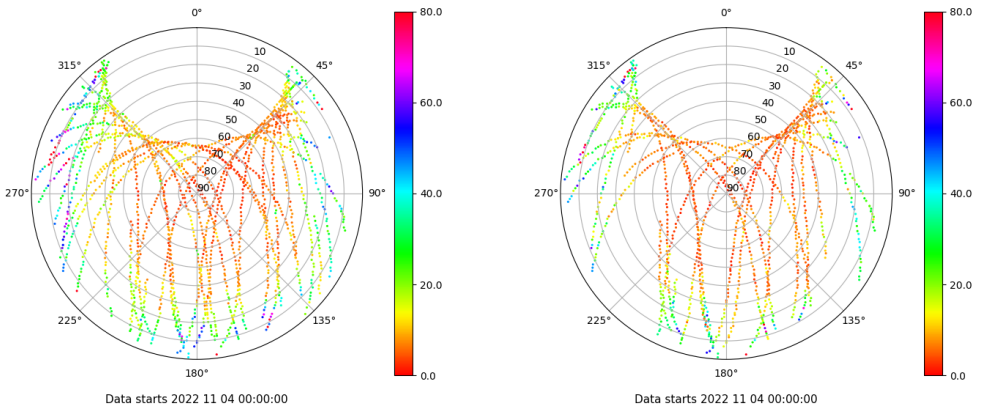
## Señal-Ruido GPS L1 y L2

Skyplot for station MLLL. Signal to Noise S1C Data file MLLL00ESP\_R\_2022308.xtr Skyplot for station MLLL. Signal to Noise S2S Data file MLLL00ESP\_R\_2022308.xtr



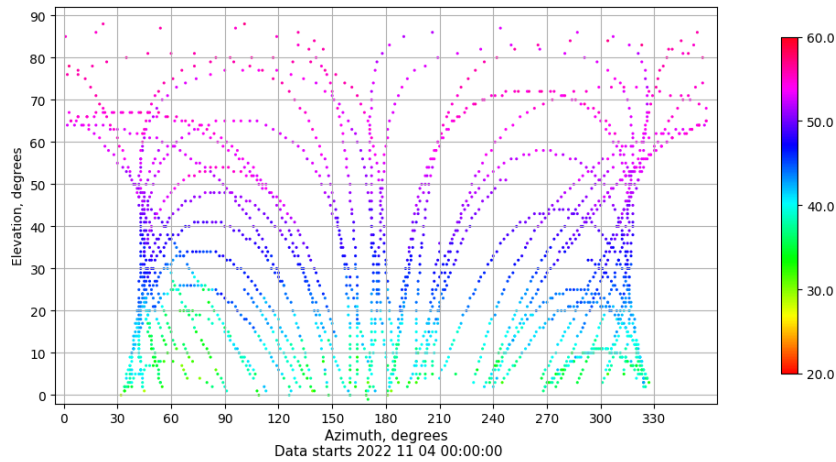
## Multipath GPS L1 y L2

Skyplot for station MLLL. Parameter M1C Data file MLLL00ESP\_R\_2022308.xtr Skyplot for station MLLL. Parameter M2S Data file MLLL00ESP\_R\_2022308.xtr



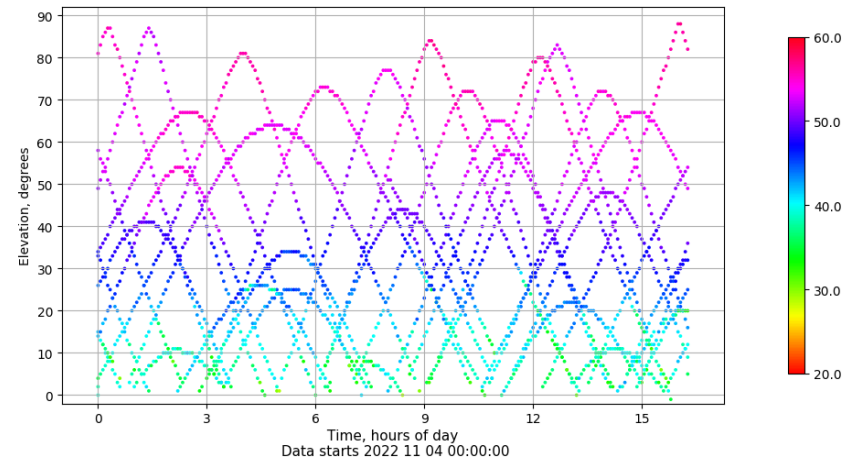
## Azimuth-Elevacion

Azimuth-elevation plot for station MLLL. Signal to Noise S1C Data file MLLL00ESP\_R\_2022308.xtr



## Tiempo-Elevacion

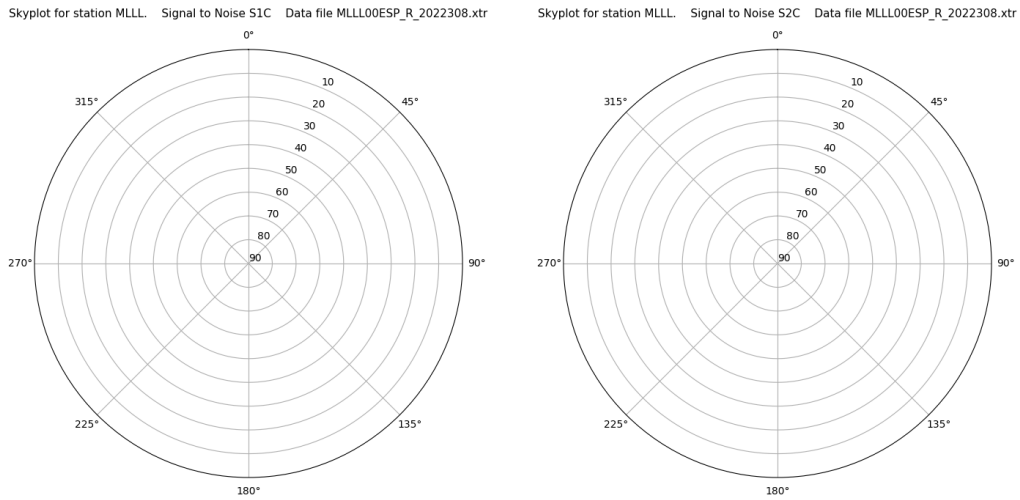
Time-elevation plot for station MLLL. Signal to Noise S1C Data file MLLL00ESP\_R\_2022308.xtr



# Control de calidad GNSS GLO diario

Estacion: MLLL  
 Fecha: 2022 11 04  
 Dia del año: 308

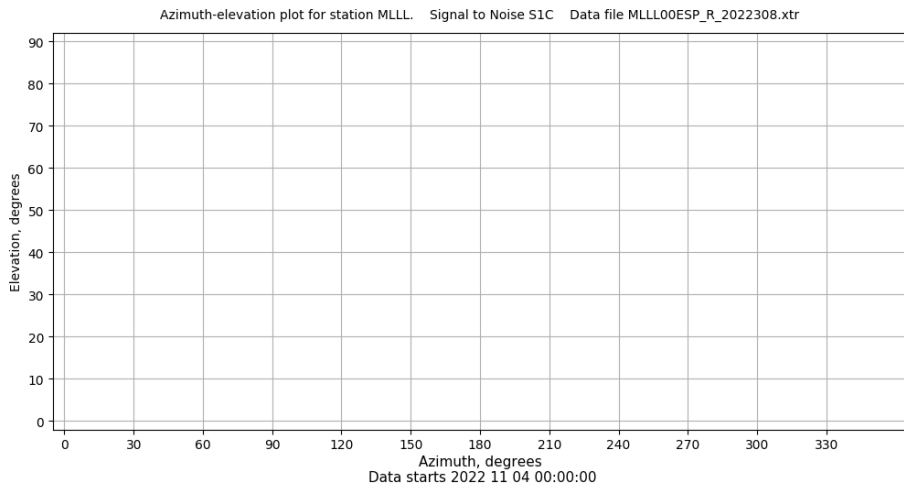
## Señal-Ruido GLO L1 y L2



Data starts 2022 11 04 00:00:00

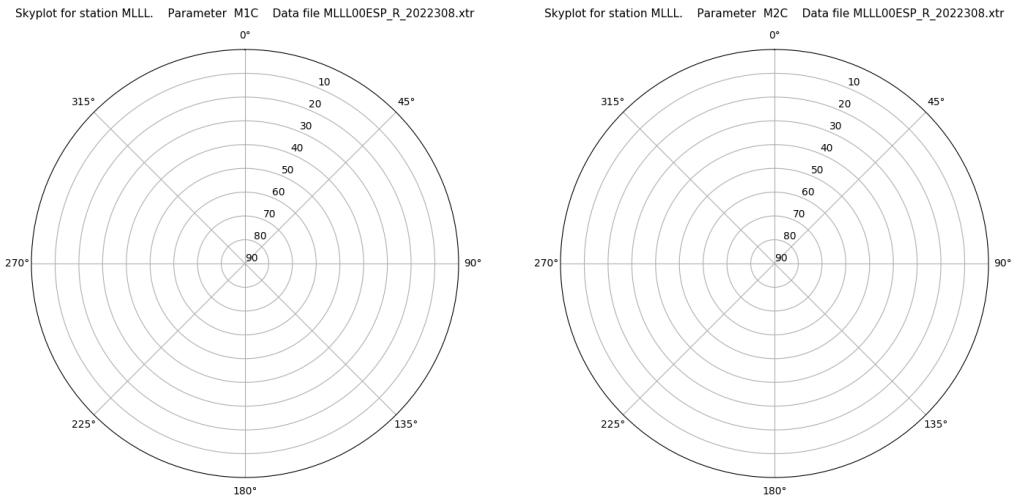
Data starts 2022 11 04 00:00:00

## Azimut-Elevacion



Data starts 2022 11 04 00:00:00

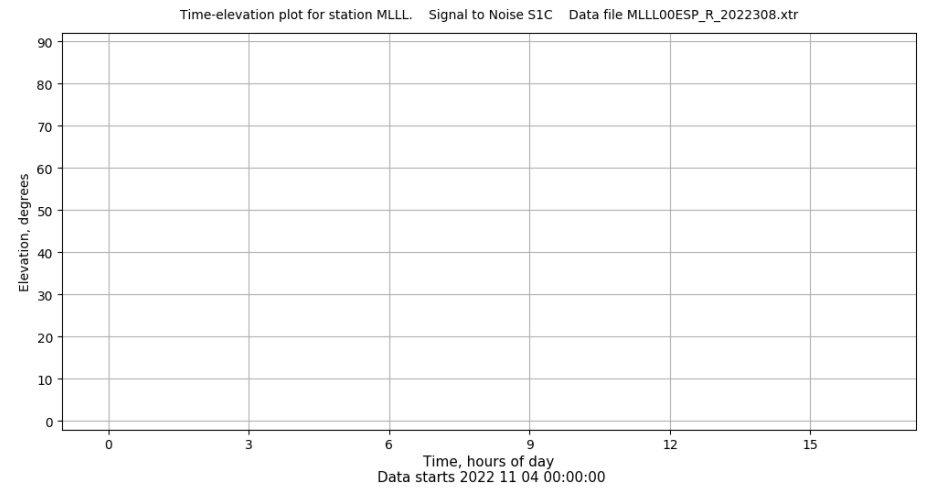
## Multipath GLO L1 y L2



Data starts 2022 11 04 00:00:00

Data starts 2022 11 04 00:00:00

## Tiempo-Elevacion

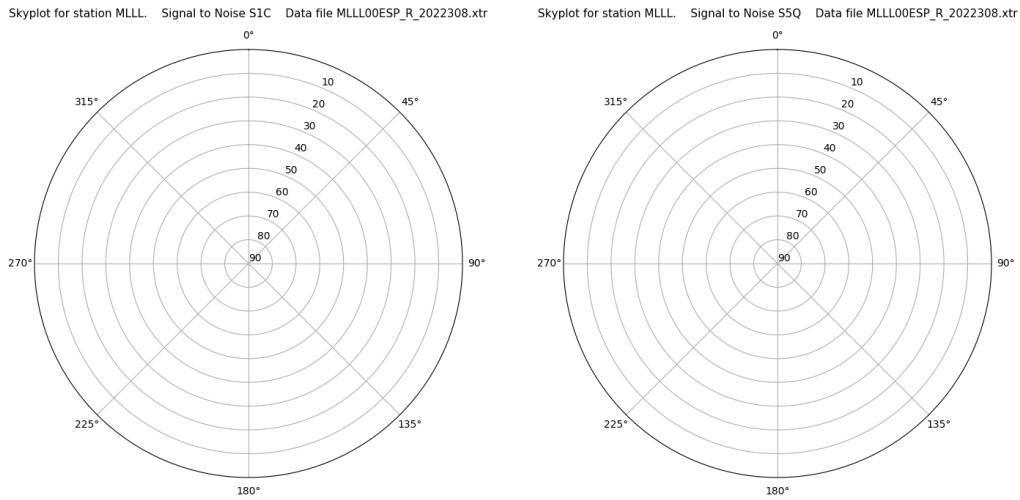


Data starts 2022 11 04 00:00:00

# Control de calidad GNSS GAL diario

Estacion: MLLL  
 Fecha: 2022 11 04  
 Dia del año: 308

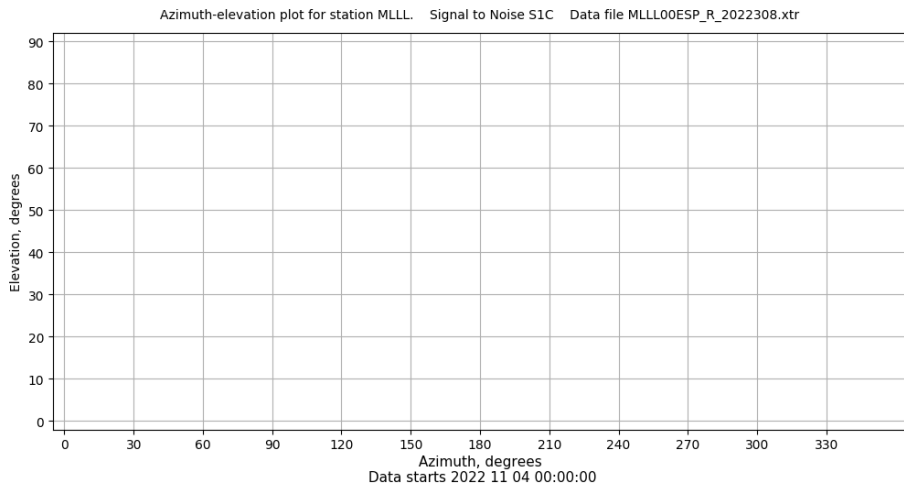
## Señal-Ruido GAL E1 y E5



Data starts 2022 11 04 00:00:00

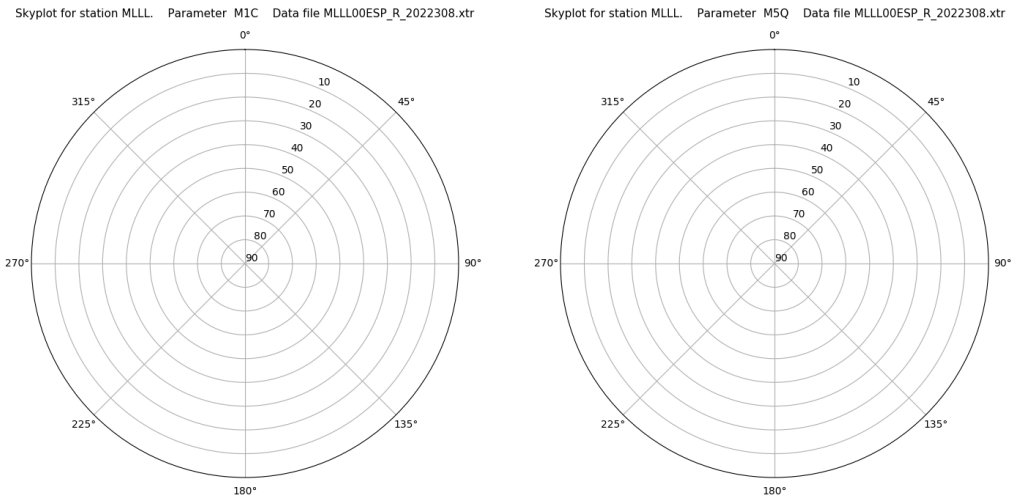
Data starts 2022 11 04 00:00:00

## Azimut-Elevacion



Data starts 2022 11 04 00:00:00

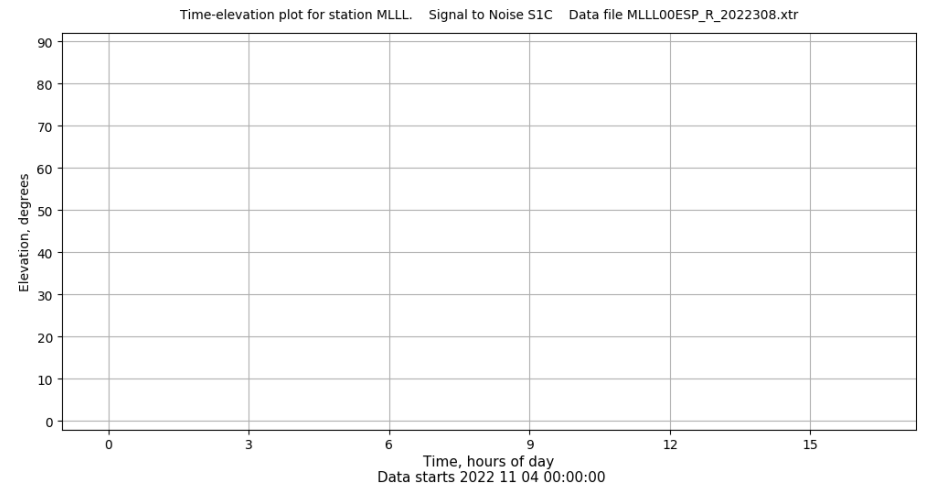
## Multipath GAL E1 y E5



Data starts 2022 11 04 00:00:00

Data starts 2022 11 04 00:00:00

## Tiempo-Elevacion



Data starts 2022 11 04 00:00:00