

# Control de calidad GNSS GPS diario

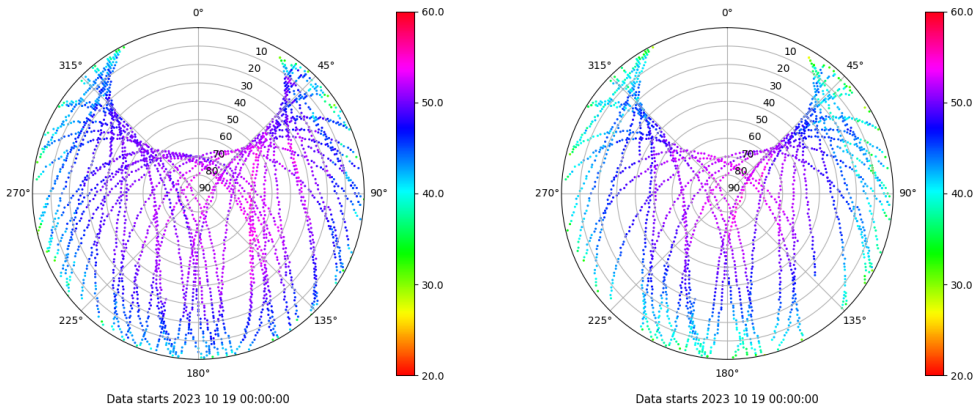
Estacion: MENC

Fecha: 2023 10 19

Dia del año: 292

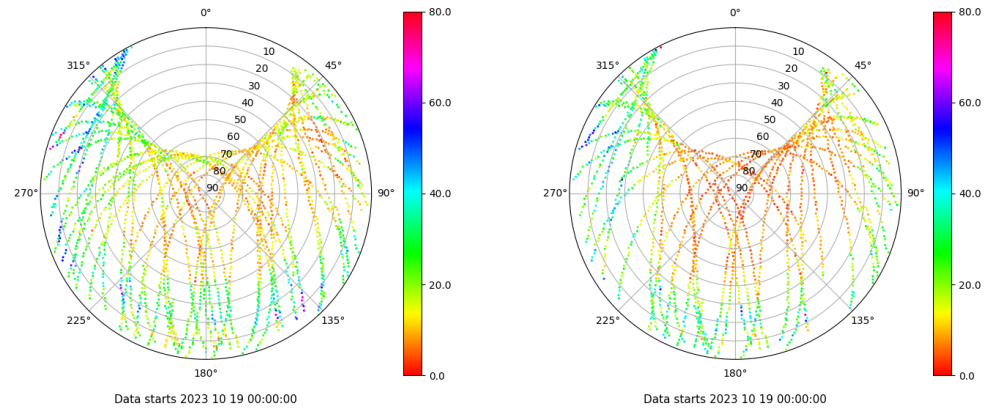
## Señal-Ruido GPS L1 y L2

Skyplot for station MENC. Signal to Noise S1C Data file MENC00ESP\_R\_2023292.xtr Skyplot for station MENC. Signal to Noise S2S Data file MENC00ESP\_R\_2023292.xtr



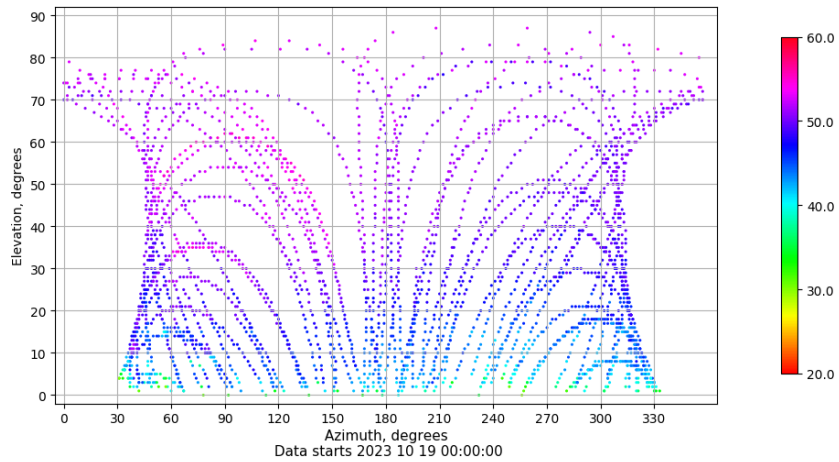
## Multipath GPS L1 y L2

Skyplot for station MENC. Parameter M1C Data file MENC00ESP\_R\_2023292.xtr Skyplot for station MENC. Parameter M2S Data file MENC00ESP\_R\_2023292.xtr



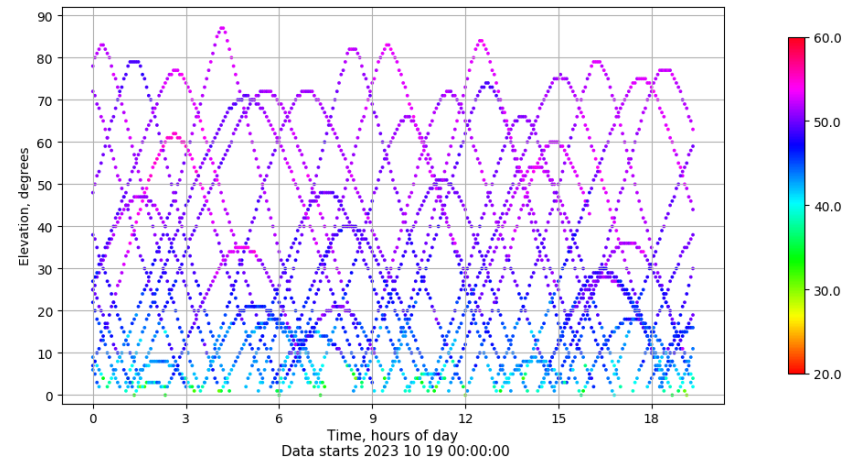
## Azimut-Elevacion

Azimuth-elevation plot for station MENC. Signal to Noise S1C Data file MENC00ESP\_R\_2023292.xtr



## Tiempo-Elevacion

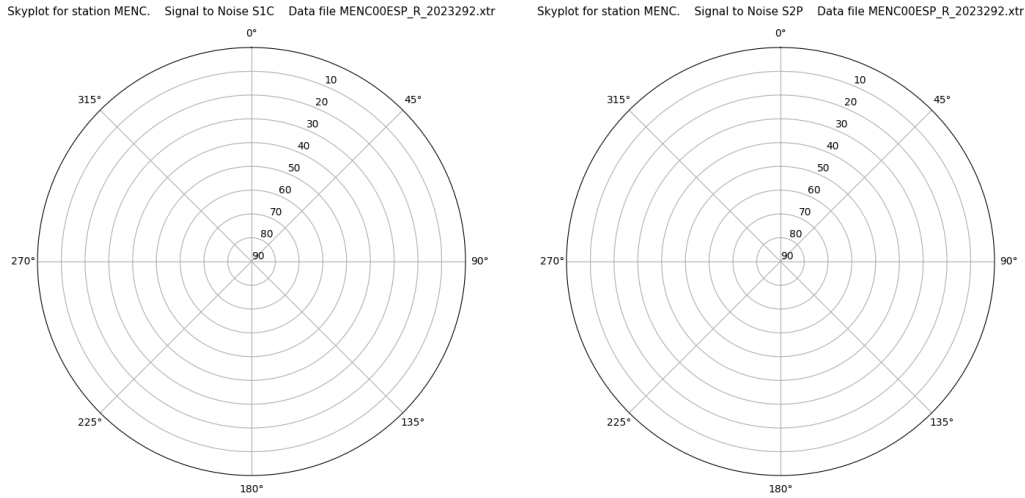
Time-elevation plot for station MENC. Signal to Noise S1C Data file MENC00ESP\_R\_2023292.xtr



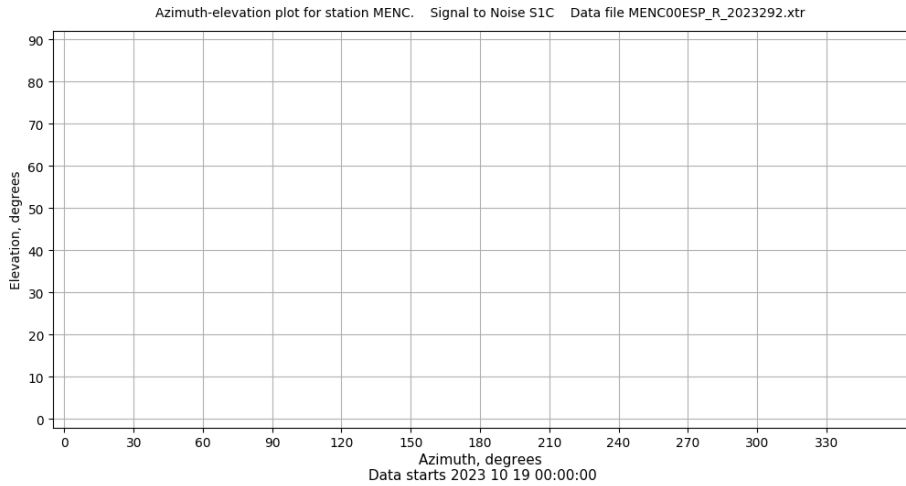
# Control de calidad GNSS GLO diario

Estacion: MENC  
 Fecha: 2023 10 19  
 Dia del año: 292

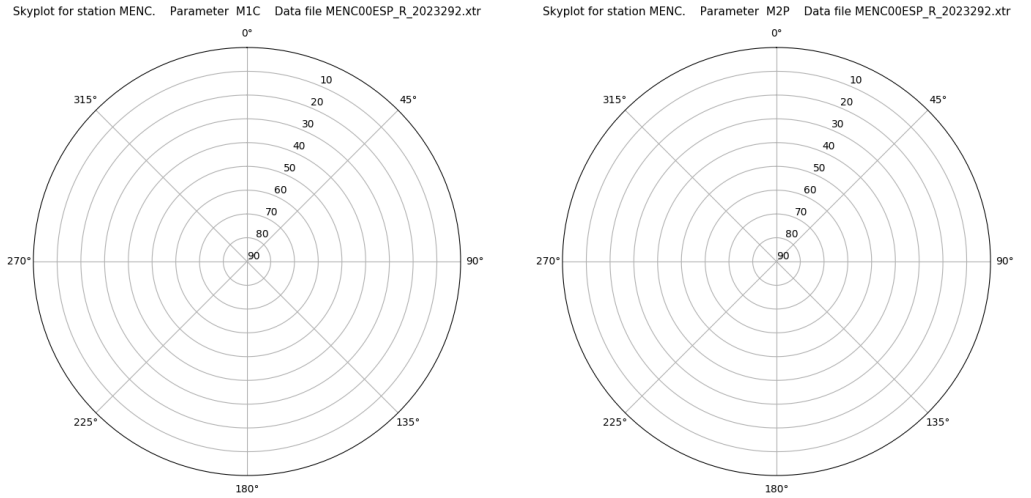
## Señal-Ruido GLO L1 y L2



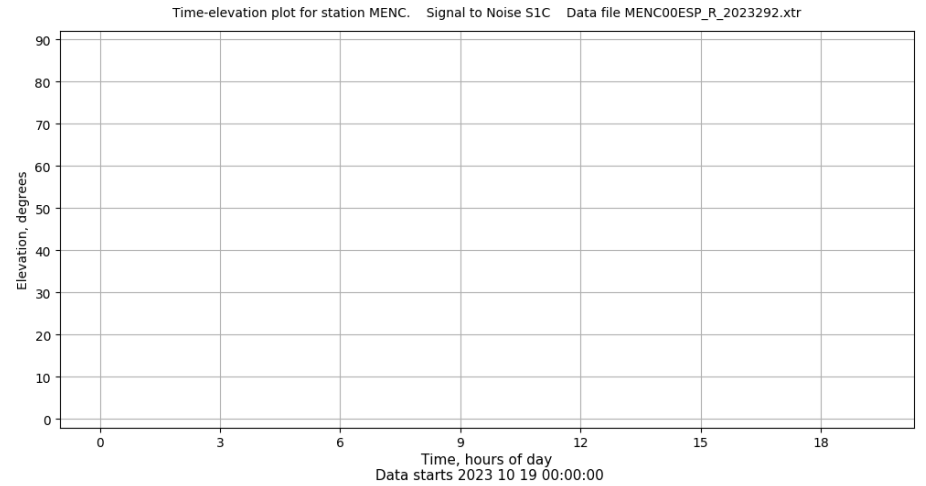
## Azimut-Elevacion



## Multipath GLO L1 y L2



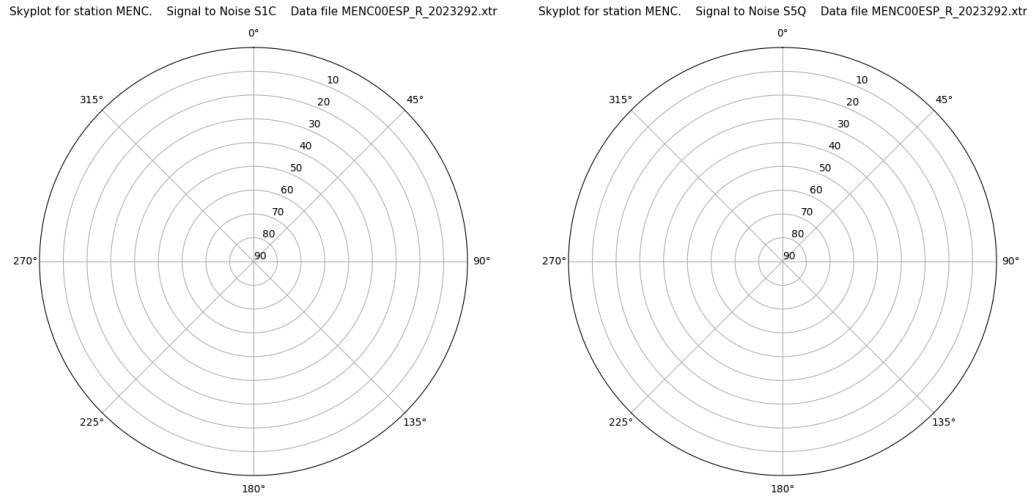
## Tiempo-Elevacion



# Control de calidad GNSS GAL diario

Estacion: MENC  
 Fecha: 2023 10 19  
 Dia del año: 292

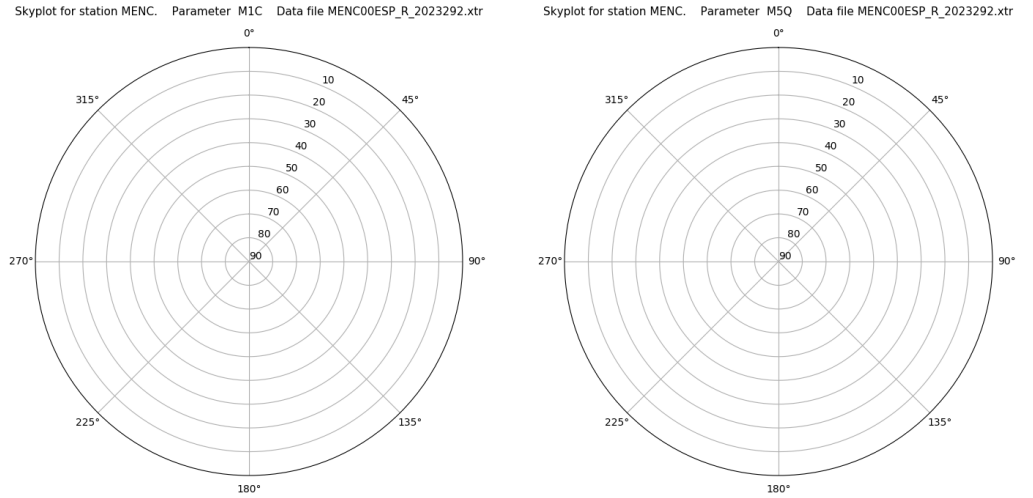
## Señal-Ruido GAL E1 y E5



Data starts 2023 10 19 00:00:00

Data starts 2023 10 19 00:00:00

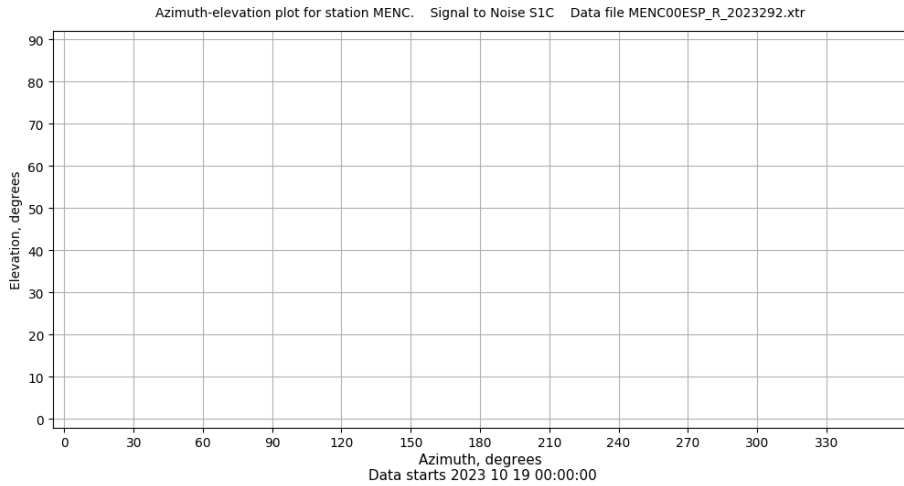
## Multipath GAL E1 y E5



Data starts 2023 10 19 00:00:00

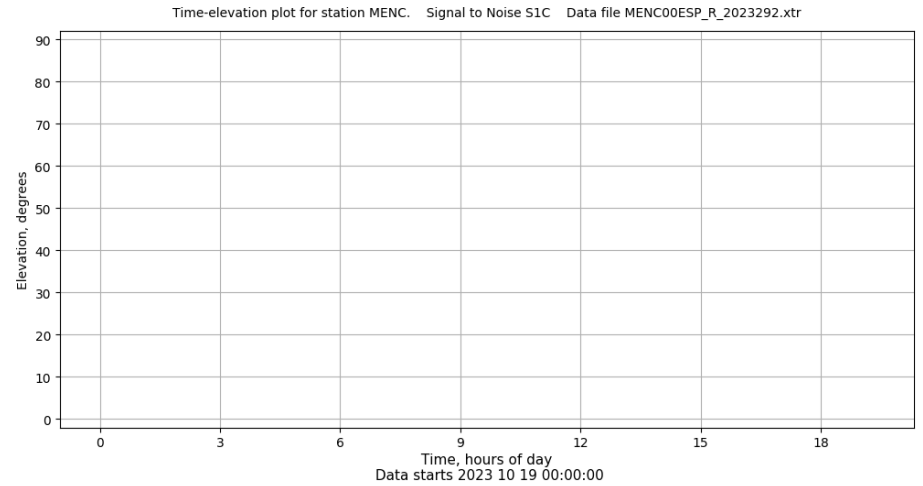
Data starts 2023 10 19 00:00:00

## Azimut-Elevacion



Data starts 2023 10 19 00:00:00

## Tiempo-Elevacion



Data starts 2023 10 19 00:00:00