

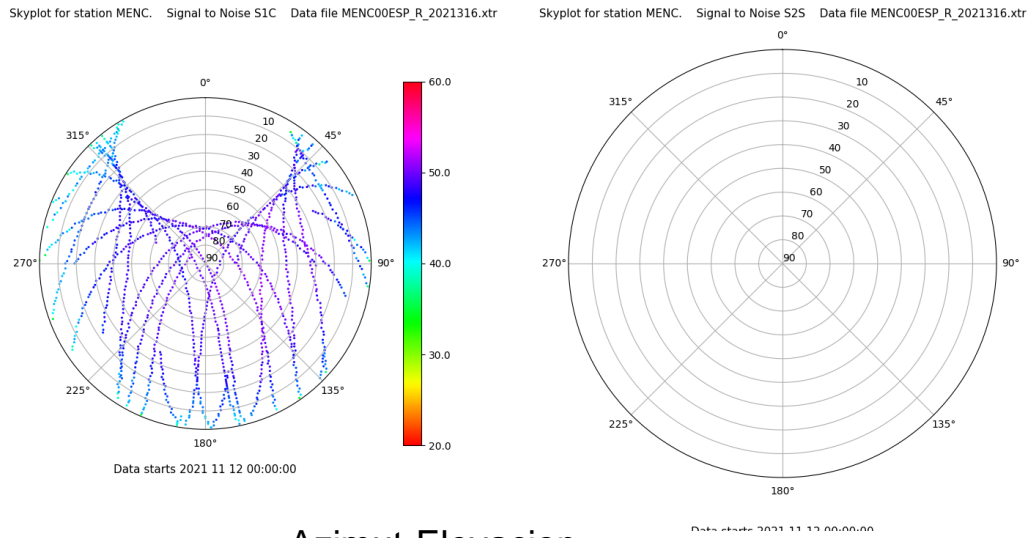
# Control de calidad GNSS GPS diario

Estacion: MENC

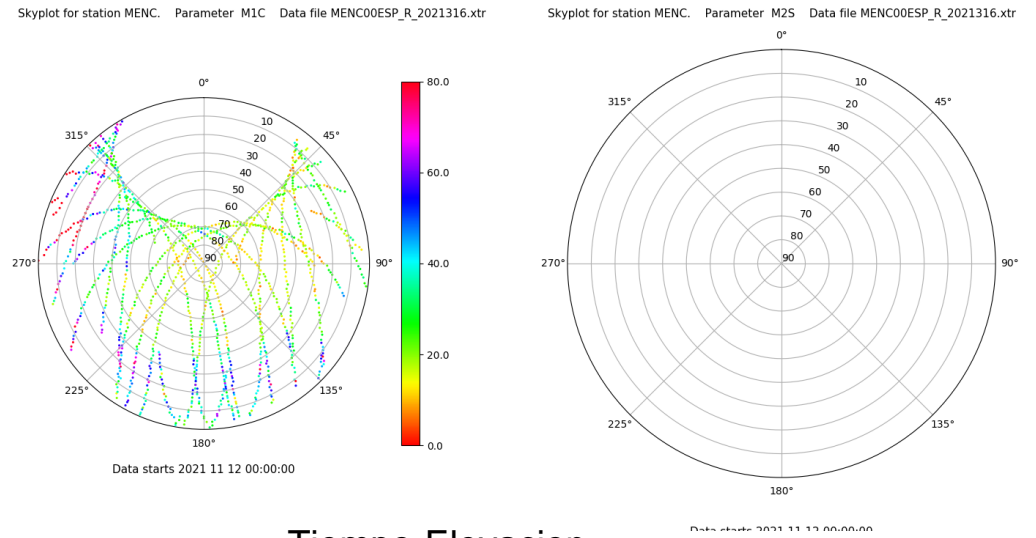
Fecha: 2021 11 12

Dia del año: 316

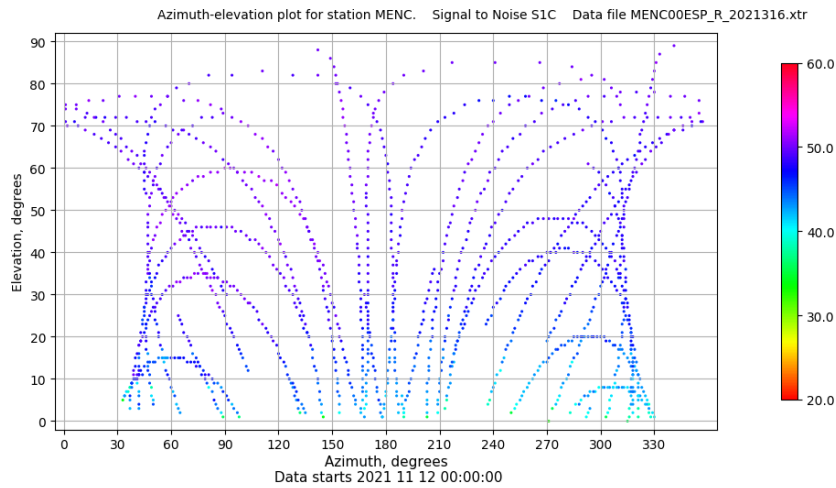
## Señal-Ruido GPS L1 y L2



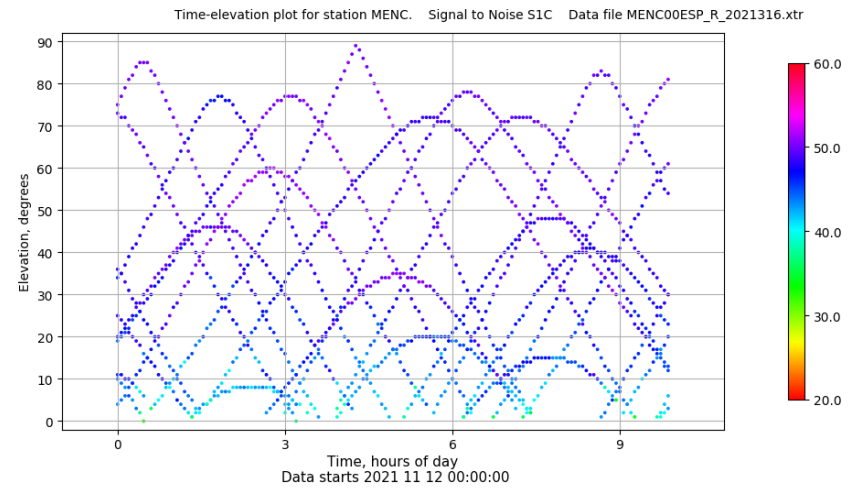
## Multipath GPS L1 y L2



## Azimut-Elevacion



## Tiempo-Elevacion



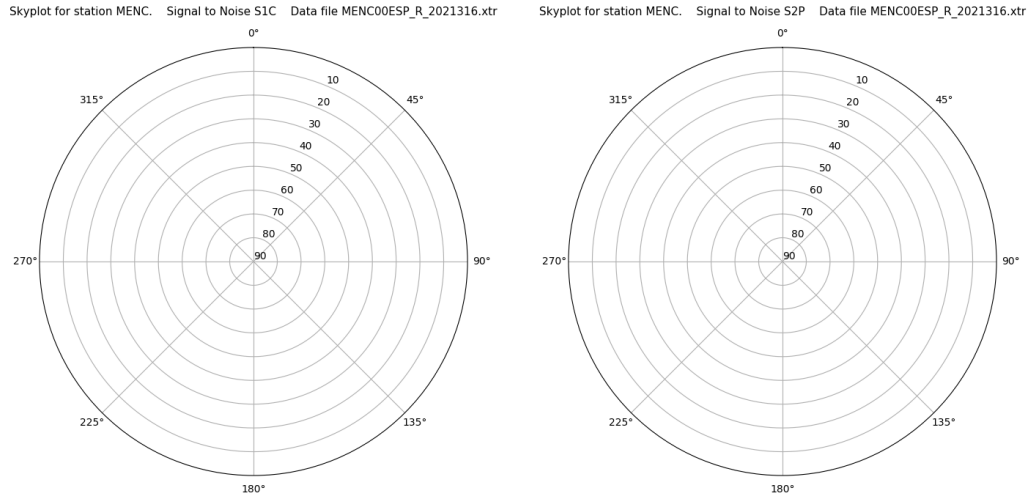
# Control de calidad GNSS GLO diario

Estacion: MENC

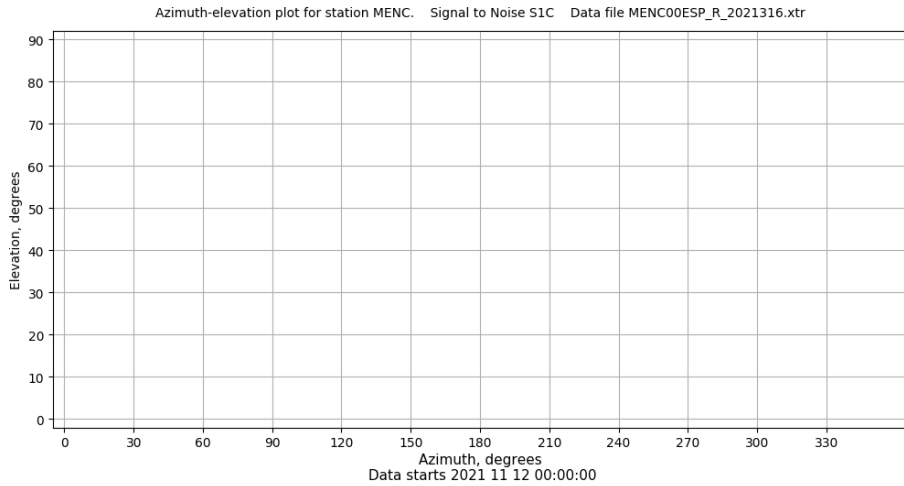
Fecha: 2021 11 12

Dia del año: 316

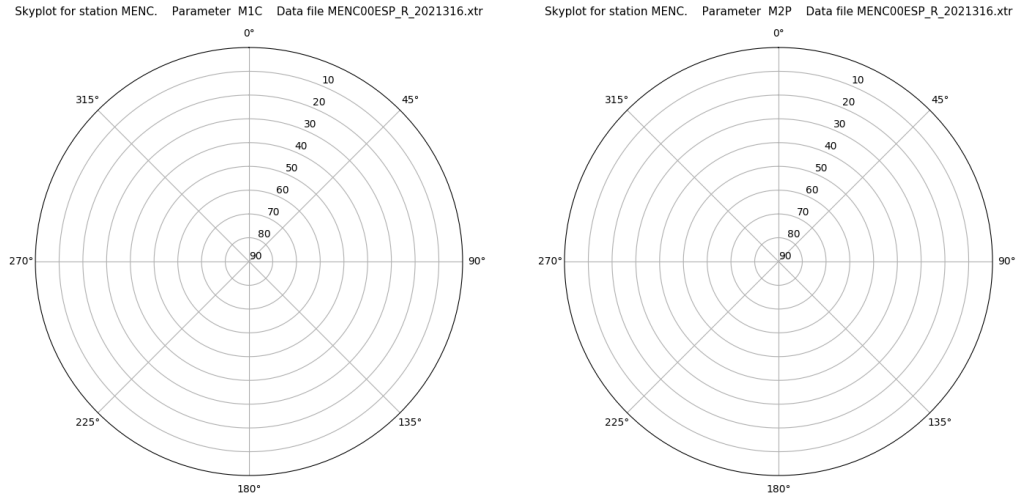
## Señal-Ruido GLO L1 y L2



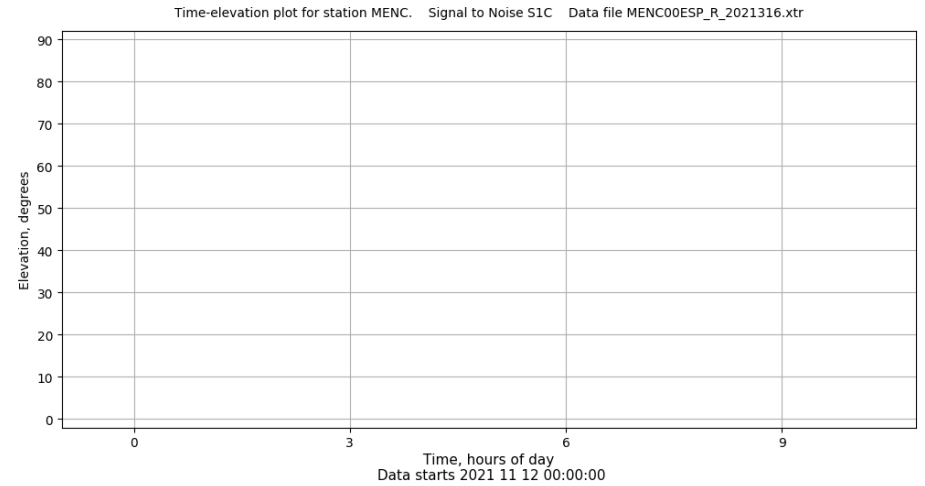
## Azimut-Elevacion



## Multipath GLO L1 y L2



## Tiempo-Elevacion



# Control de calidad GNSS GAL diario

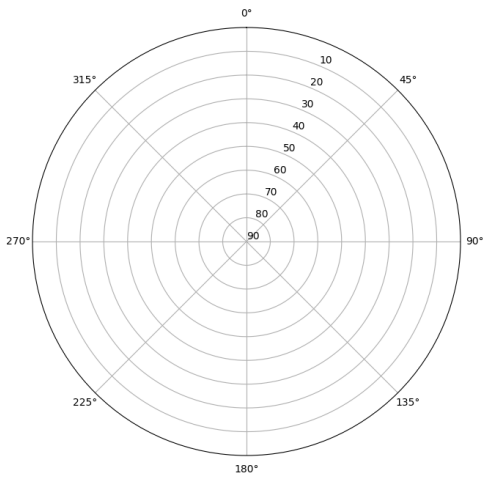
Estacion: MENC

Fecha: 2021 11 12

Dia del año: 316

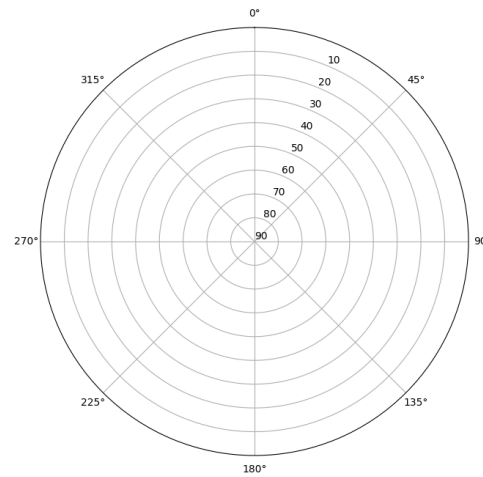
## Señal-Ruido GAL E1 y E5

Skyplot for station MENC. Signal to Noise S1C Data file MENC00ESP\_R\_2021316.xtr



Data starts 2021 11 12 00:00:00

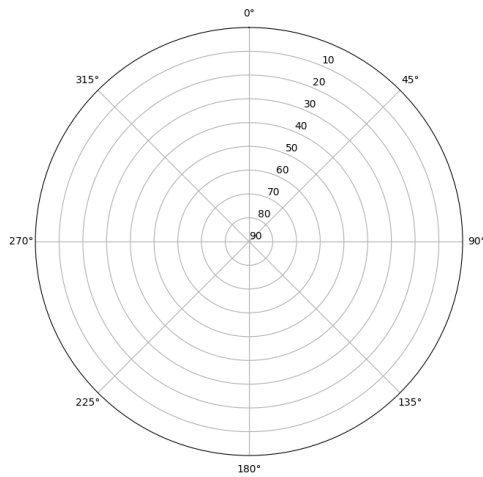
Skyplot for station MENC. Signal to Noise S5Q Data file MENC00ESP\_R\_2021316.xtr



Data starts 2021 11 12 00:00:00

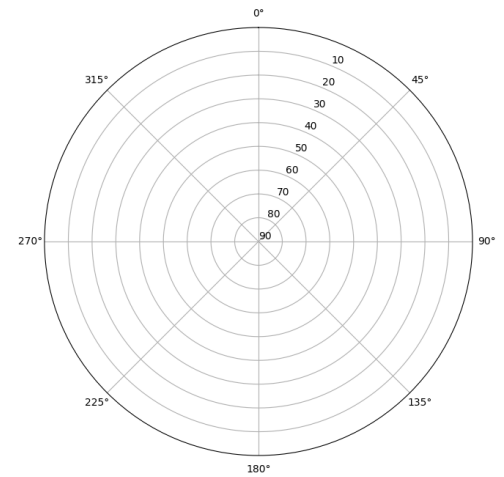
## Multipath GAL E1 y E5

Skyplot for station MENC. Parameter M1C Data file MENC00ESP\_R\_2021316.xtr



Data starts 2021 11 12 00:00:00

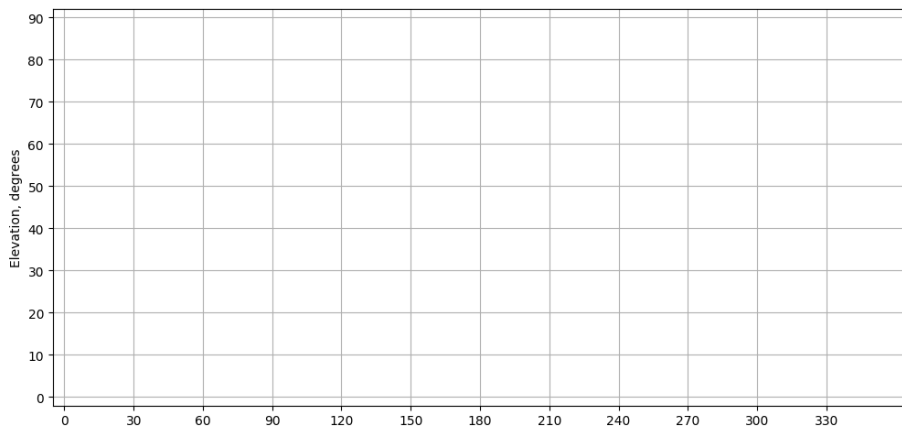
Skyplot for station MENC. Parameter M5Q Data file MENC00ESP\_R\_2021316.xtr



Data starts 2021 11 12 00:00:00

## Azimut-Elevacion

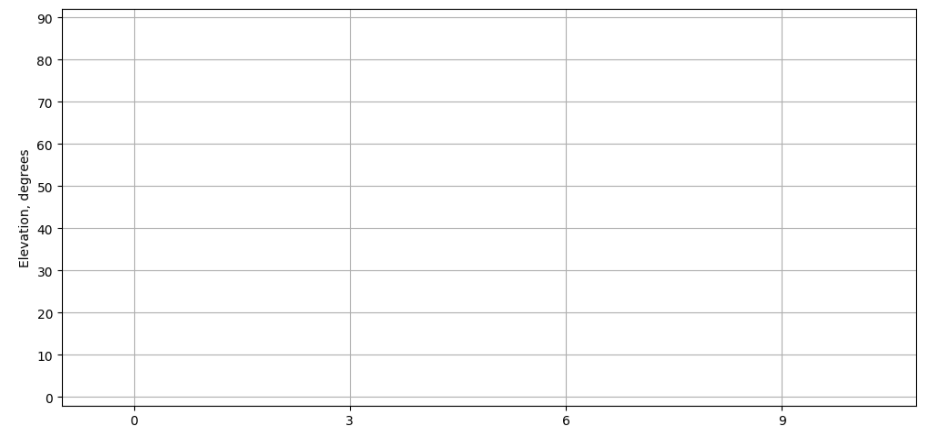
Azimuth-elevation plot for station MENC. Signal to Noise S1C Data file MENC00ESP\_R\_2021316.xtr



Data starts 2021 11 12 00:00:00

## Tiempo-Elevacion

Time-elevation plot for station MENC. Signal to Noise S1C Data file MENC00ESP\_R\_2021316.xtr



Data starts 2021 11 12 00:00:00