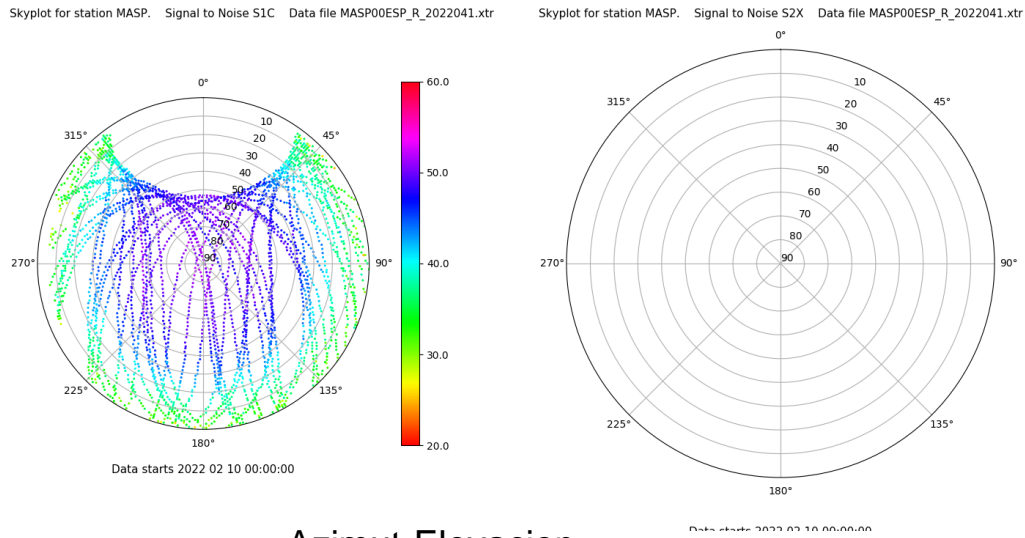


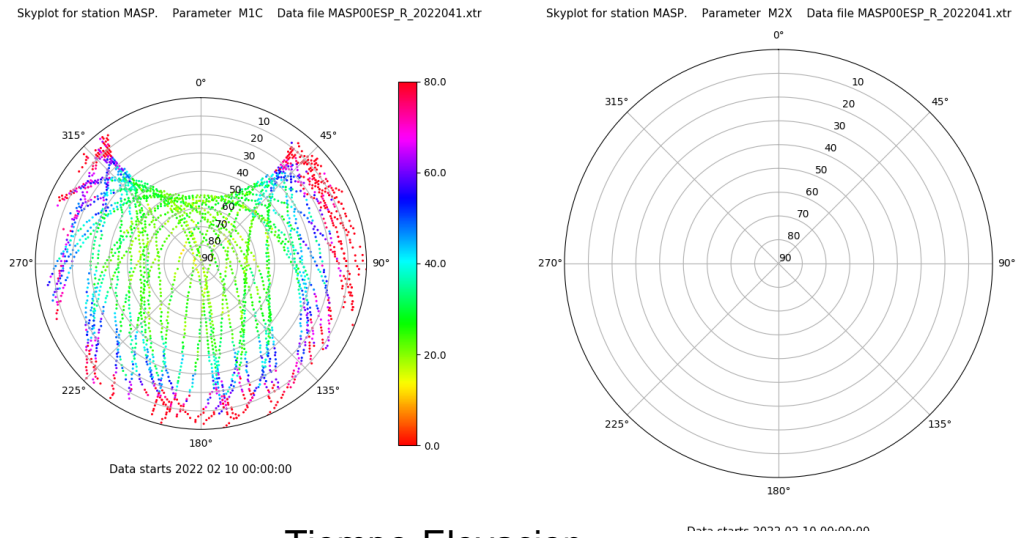
Control de calidad GNSS GPS diario

Estacion: MASP
 Fecha: 2022 02 10
 Dia del año: 041

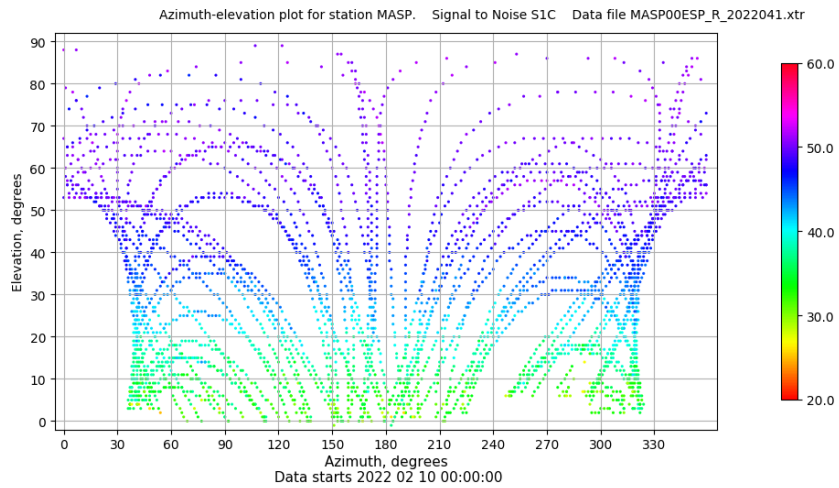
Señal-Ruido GPS L1 y L2



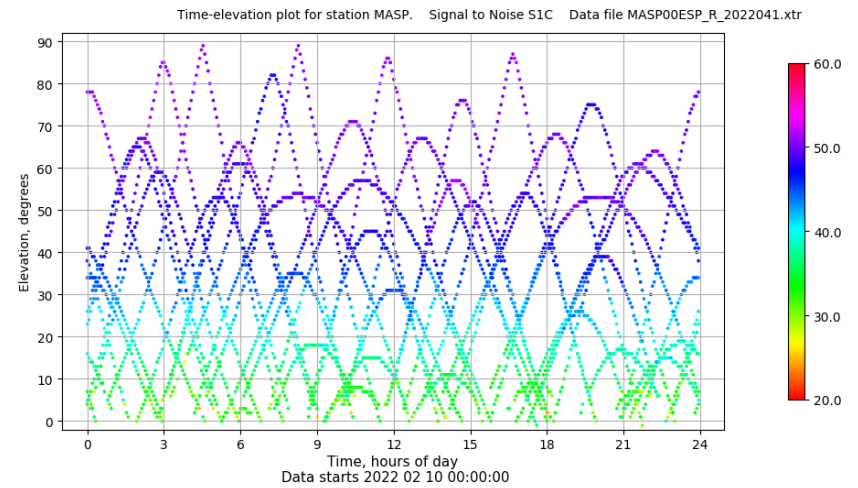
Multipath GPS L1 y L2



Azimuth-Elevacion



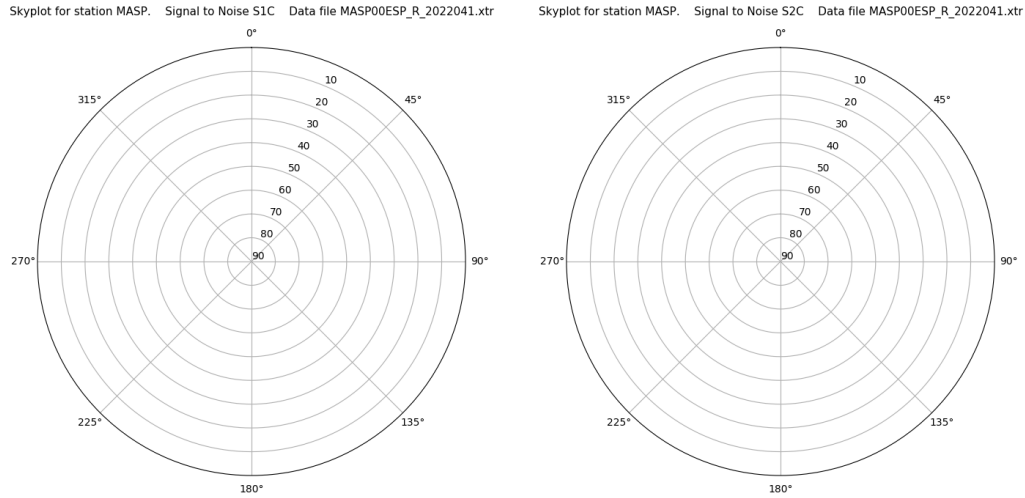
Tiempo-Elevacion



Control de calidad GNSS GLO diario

Estacion: MASP
 Fecha: 2022 02 10
 Dia del año: 041

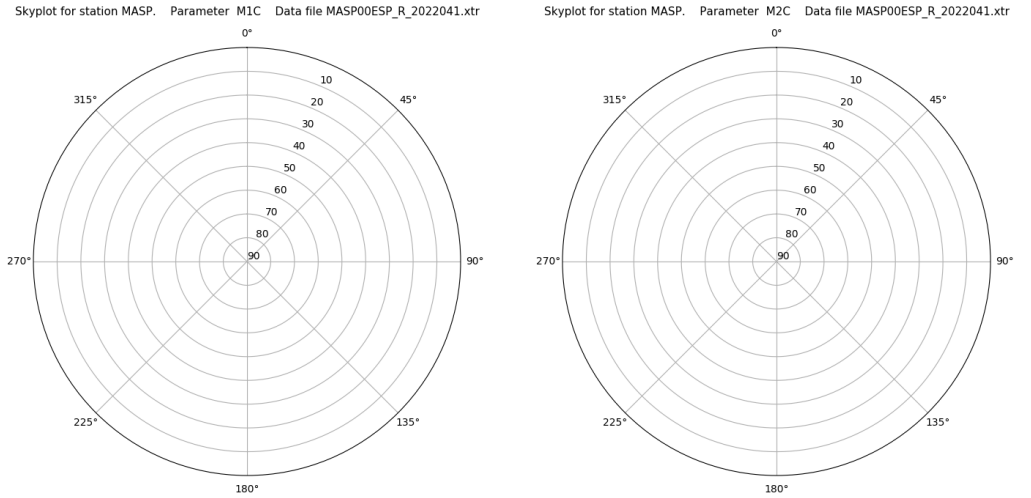
Señal-Ruido GLO L1 y L2



Data starts 2022 02 10 00:00:00

Data starts 2022 02 10 00:00:00

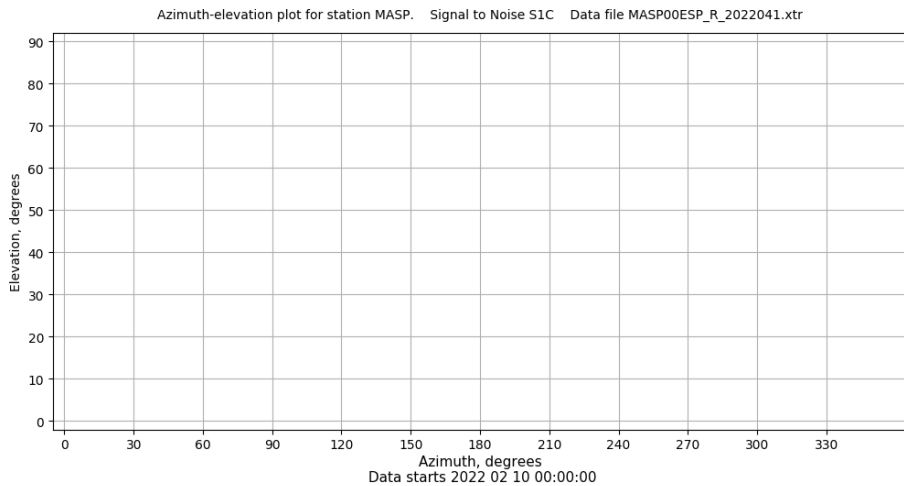
Multipath GLO L1 y L2



Data starts 2022 02 10 00:00:00

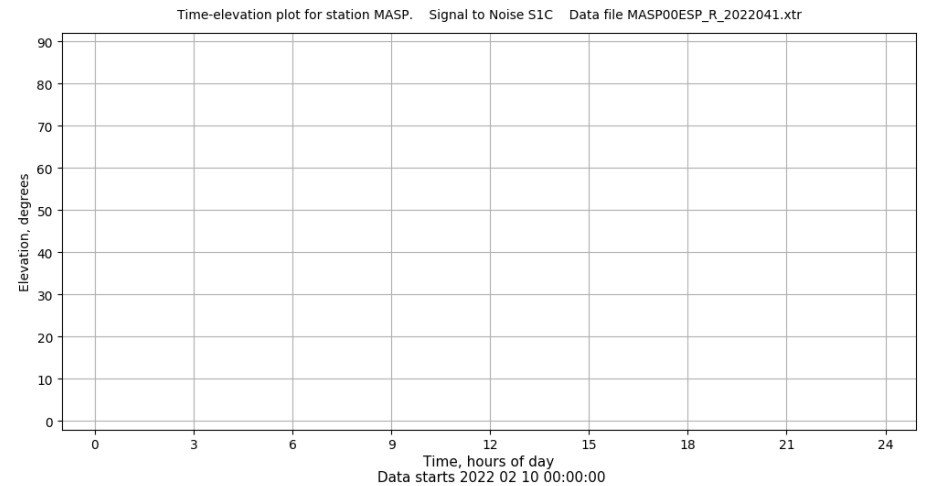
Data starts 2022 02 10 00:00:00

Azimut-Elevacion



Data starts 2022 02 10 00:00:00

Tiempo-Elevacion



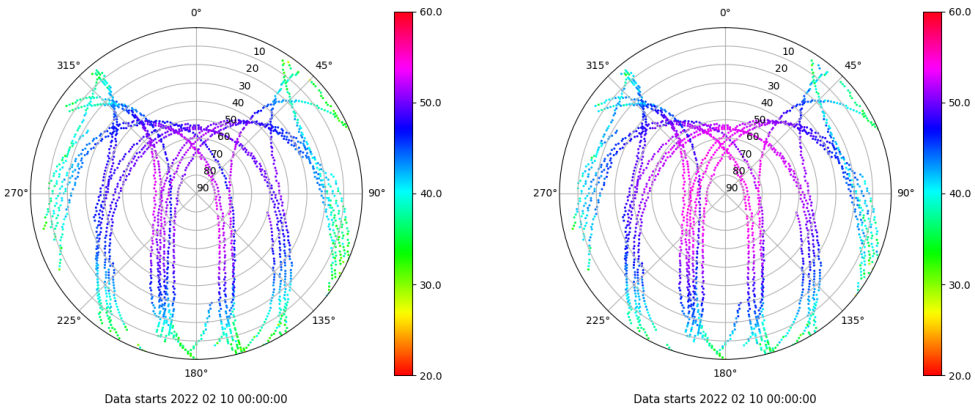
Data starts 2022 02 10 00:00:00

Control de calidad GNSS GAL diario

Estacion: MASP
 Fecha: 2022 02 10
 Dia del año: 041

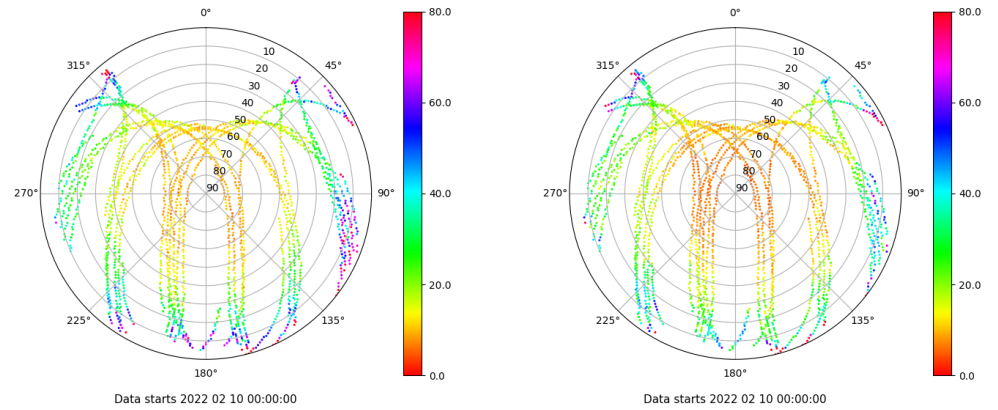
Señal-Ruido GAL E1 y E5

Skyplot for station MASP. Signal to Noise S1X Data file MASP00ESP_R_2022041.xtr Skyplot for station MASP. Signal to Noise S5X Data file MASP00ESP_R_2022041.xtr



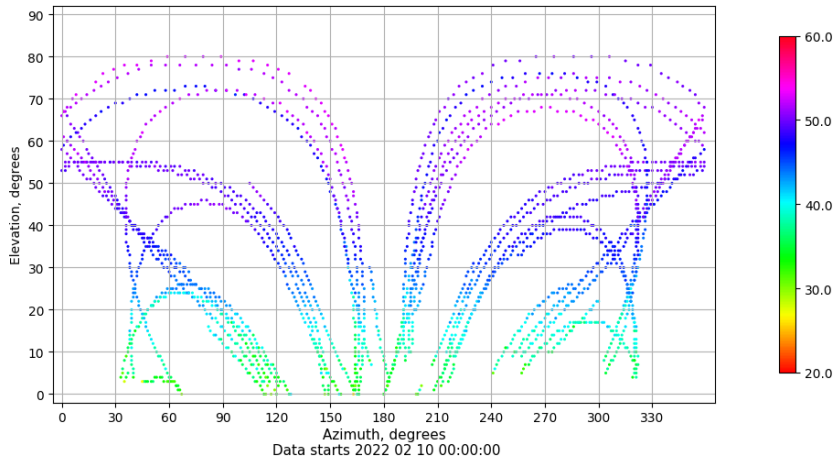
Multipath GAL E1 y E5

Skyplot for station MASP. Parameter M1X Data file MASP00ESP_R_2022041.xtr Skyplot for station MASP. Parameter M5X Data file MASP00ESP_R_2022041.xtr



Azimuth-Elevacion

Azimuth-elevation plot for station MASP. Signal to Noise S1X Data file MASP00ESP_R_2022041.xtr



Tiempo-Elevacion

Time-elevation plot for station MASP. Signal to Noise S1X Data file MASP00ESP_R_2022041.xtr

