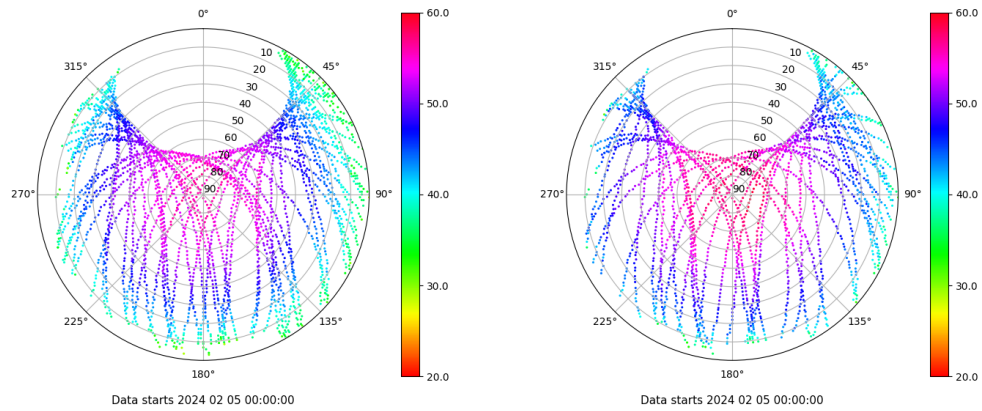


Control de calidad GNSS GPS diario

Estacion: MALL
 Fecha: 2024 02 05
 Dia del año: 036

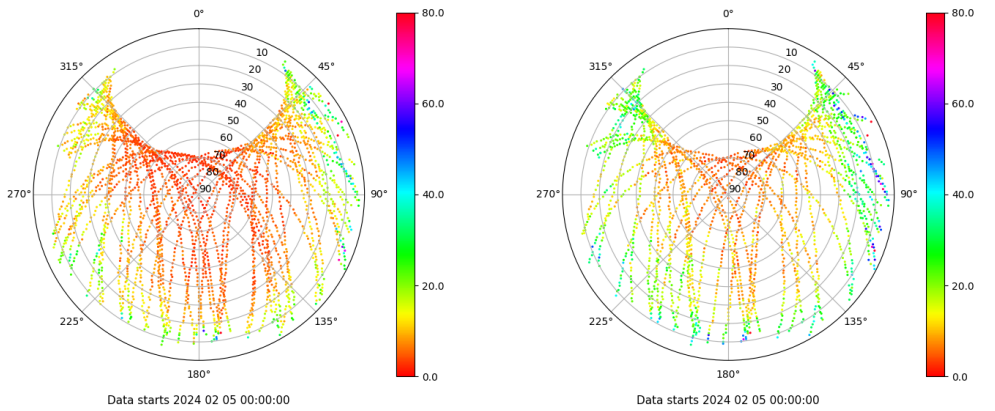
Señal-Ruido GPS L1 y L2

Skyplot for station MALL. Signal to Noise S1C Data file MALL00ESP_R_2024036.xtr Skyplot for station MALL. Signal to Noise S2S Data file MALL00ESP_R_2024036.xtr



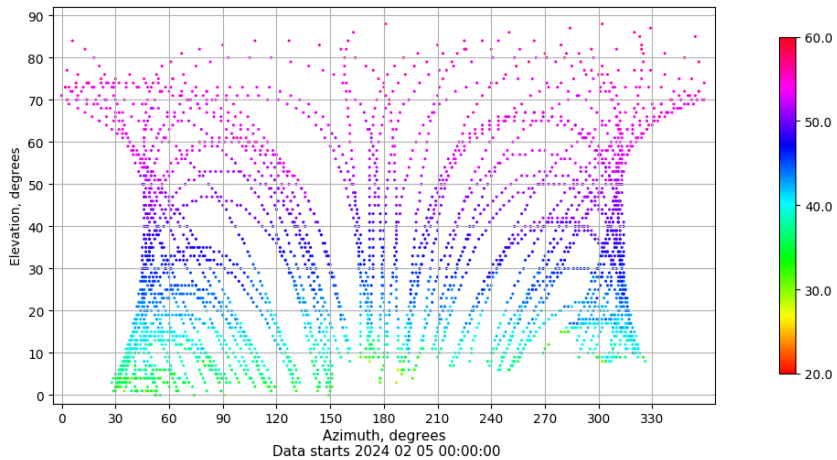
Multipath GPS L1 y L2

Skyplot for station MALL. Parameter M1C Data file MALL00ESP_R_2024036.xtr Skyplot for station MALL. Parameter M2S Data file MALL00ESP_R_2024036.xtr



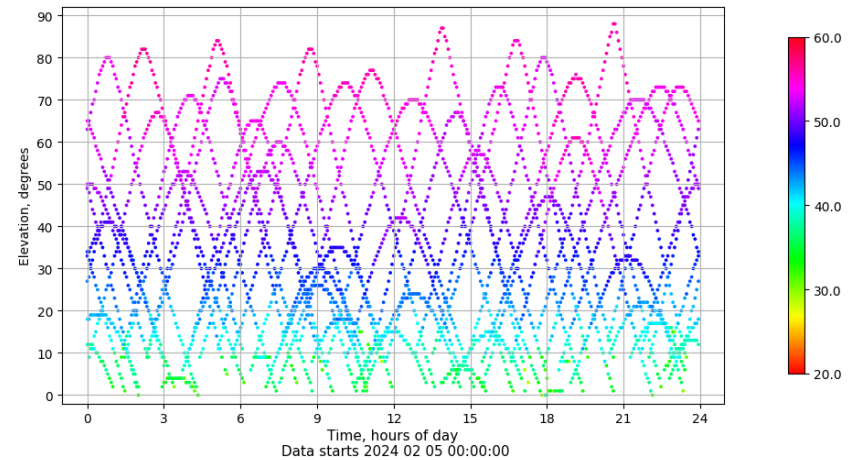
Azimuth-Elevacion

Azimuth-elevation plot for station MALL. Signal to Noise S1C Data file MALL00ESP_R_2024036.xtr



Tiempo-Elevacion

Time-elevation plot for station MALL. Signal to Noise S1C Data file MALL00ESP_R_2024036.xtr

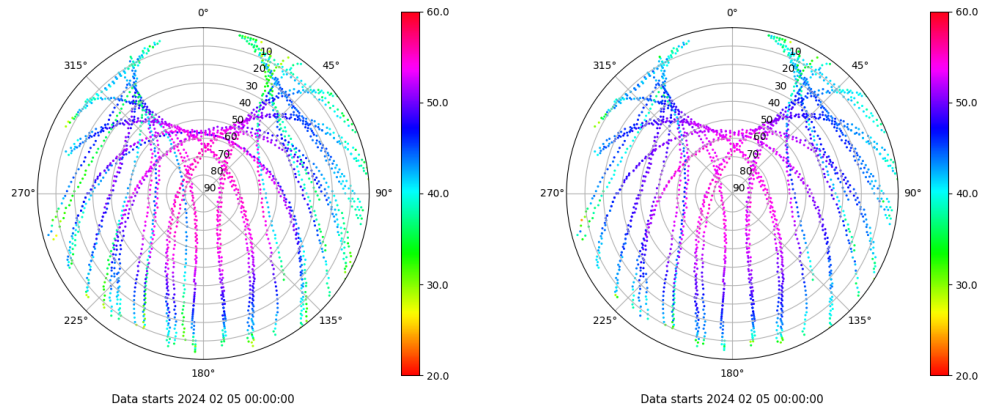


Control de calidad GNSS GLO diario

Estacion: MALL
 Fecha: 2024 02 05
 Dia del año: 036

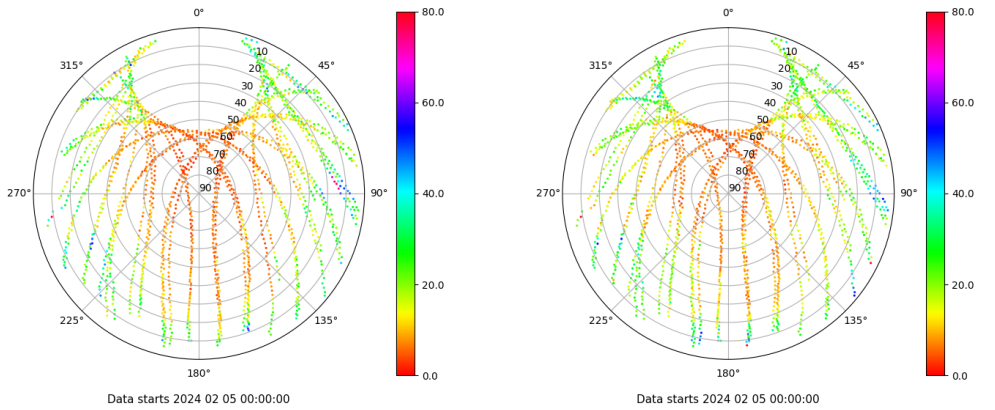
Señal-Ruido GLO L1 y L2

Skyplot for station MALL. Signal to Noise S1C Data file MALL00ESP_R_2024036.xtr Skyplot for station MALL. Signal to Noise S2C Data file MALL00ESP_R_2024036.xtr



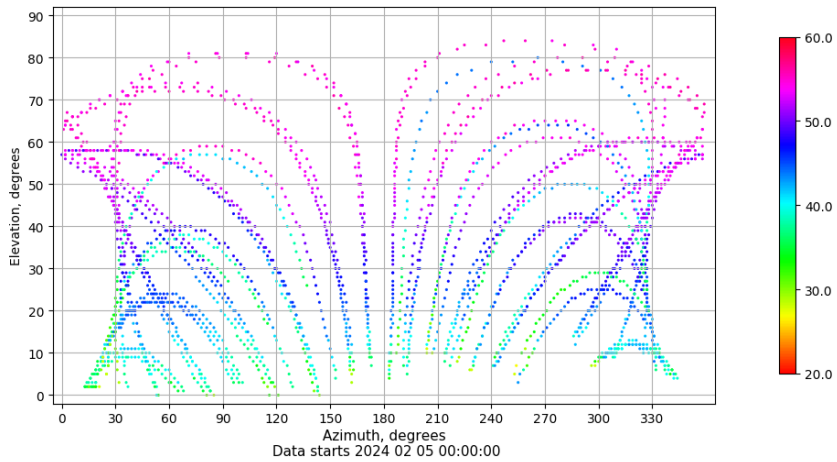
Multipath GLO L1 y L2

Skyplot for station MALL. Parameter M1C Data file MALL00ESP_R_2024036.xtr Skyplot for station MALL. Parameter M2C Data file MALL00ESP_R_2024036.xtr



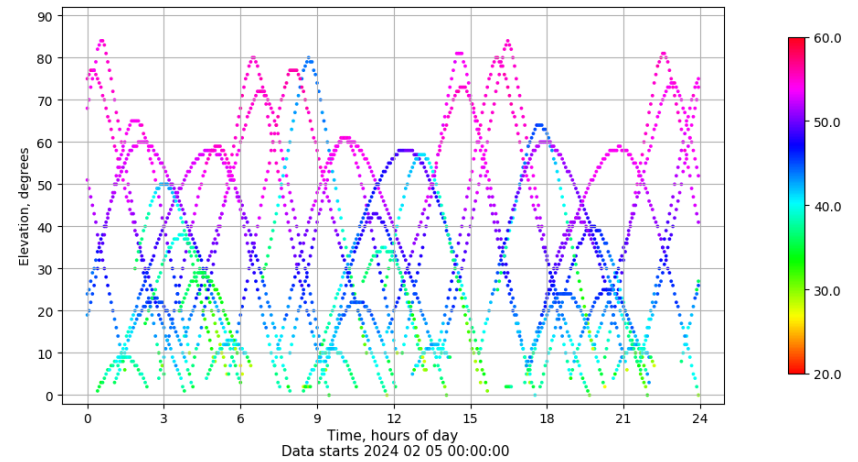
Azimuth-Elevacion

Azimuth-elevation plot for station MALL. Signal to Noise S1C Data file MALL00ESP_R_2024036.xtr



Tiempo-Elevacion

Time-elevation plot for station MALL. Signal to Noise S1C Data file MALL00ESP_R_2024036.xtr

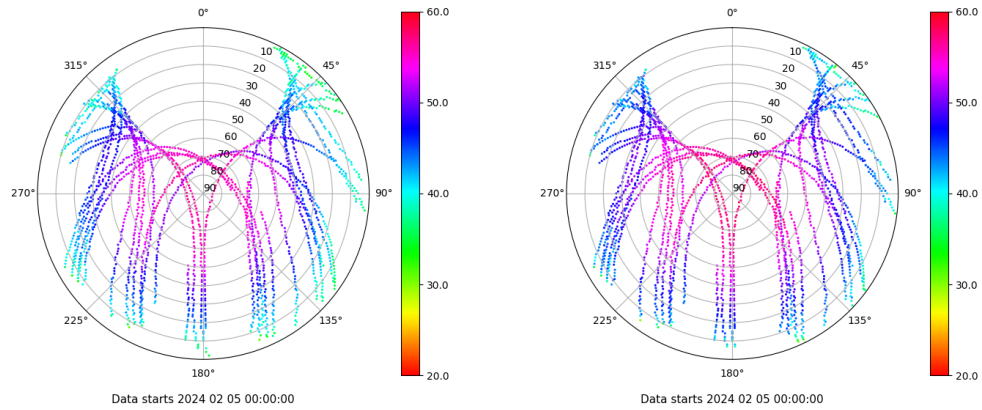


Control de calidad GNSS GAL diario

Estacion: MALL
 Fecha: 2024 02 05
 Dia del año: 036

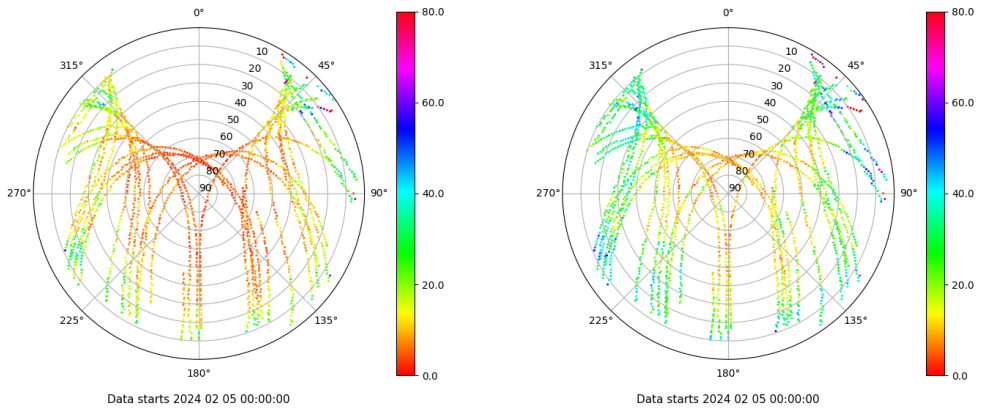
Señal-Ruido GAL E1 y E5

Skyplot for station MALL. Signal to Noise S1C Data file MALL00ESP_R_2024036.xtr
 Skyplot for station MALL. Signal to Noise S5Q Data file MALL00ESP_R_2024036.xtr



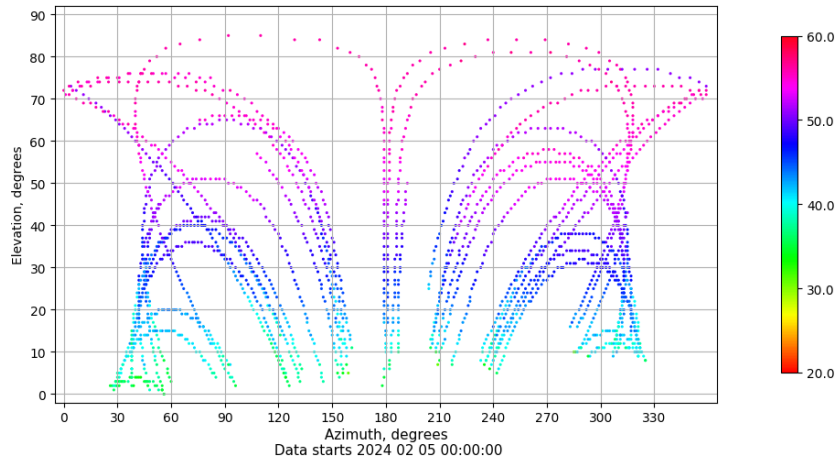
Multipath GAL E1 y E5

Skyplot for station MALL. Parameter M1C Data file MALL00ESP_R_2024036.xtr
 Skyplot for station MALL. Parameter M5Q Data file MALL00ESP_R_2024036.xtr



Azimuth-Elevacion

Azimuth-elevation plot for station MALL. Signal to Noise S1C Data file MALL00ESP_R_2024036.xtr



Tiempo-Elevacion

Time-elevation plot for station MALL. Signal to Noise S1C Data file MALL00ESP_R_2024036.xtr

