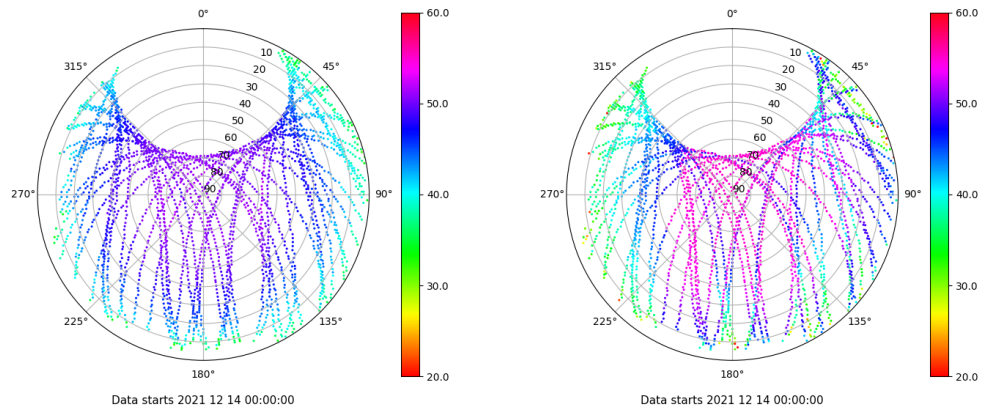


Control de calidad GNSS GPS diario

Estacion: MALL
 Fecha: 2021 12 14
 Dia del año: 348

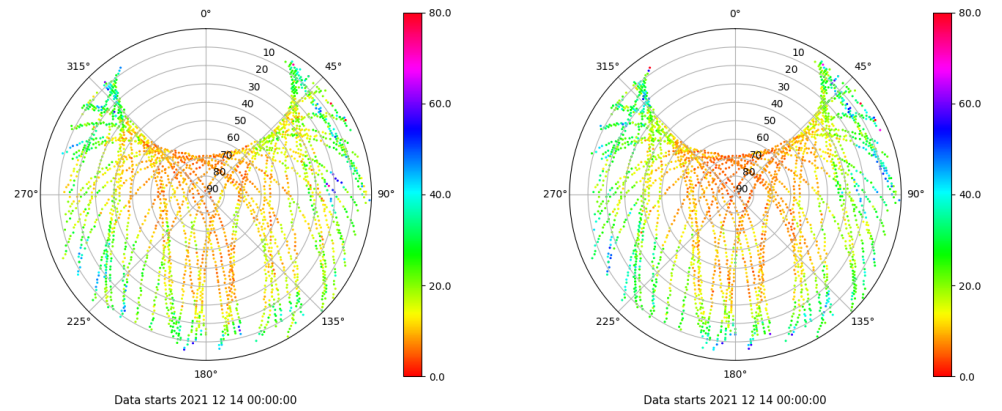
Señal-Ruido GPS L1 y L2

Skyplot for station MALL. Signal to Noise S1C Data file MALL00ESP_R_2021348.xtr Skyplot for station MALL. Signal to Noise S2W Data file MALL00ESP_R_2021348.xtr



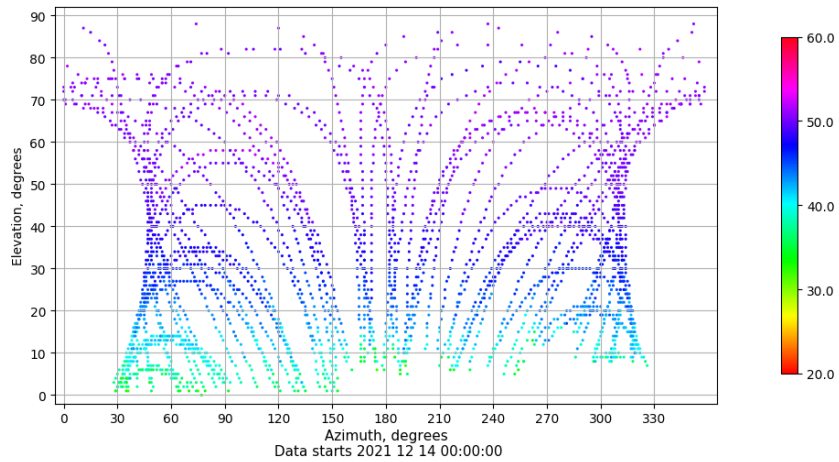
Multipath GPS L1 y L2

Skyplot for station MALL. Parameter M1C Data file MALL00ESP_R_2021348.xtr Skyplot for station MALL. Parameter M2W Data file MALL00ESP_R_2021348.xtr



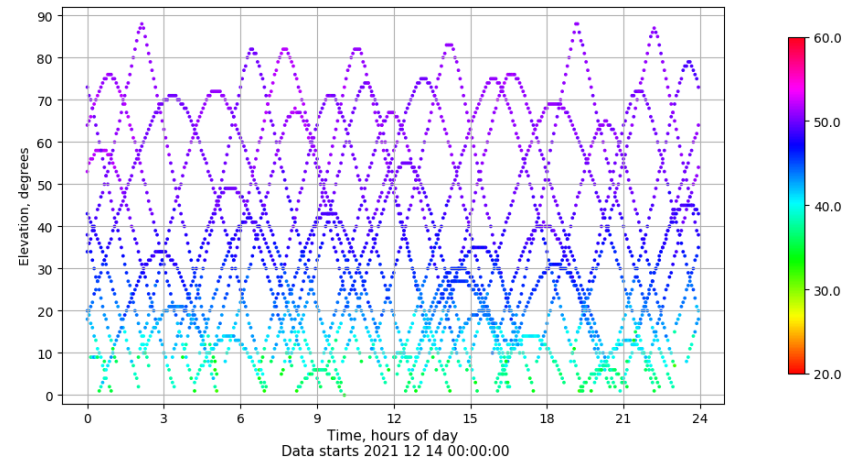
Azimuth-Elevacion

Azimuth-elevation plot for station MALL. Signal to Noise S1C Data file MALL00ESP_R_2021348.xtr



Tiempo-Elevacion

Time-elevation plot for station MALL. Signal to Noise S1C Data file MALL00ESP_R_2021348.xtr

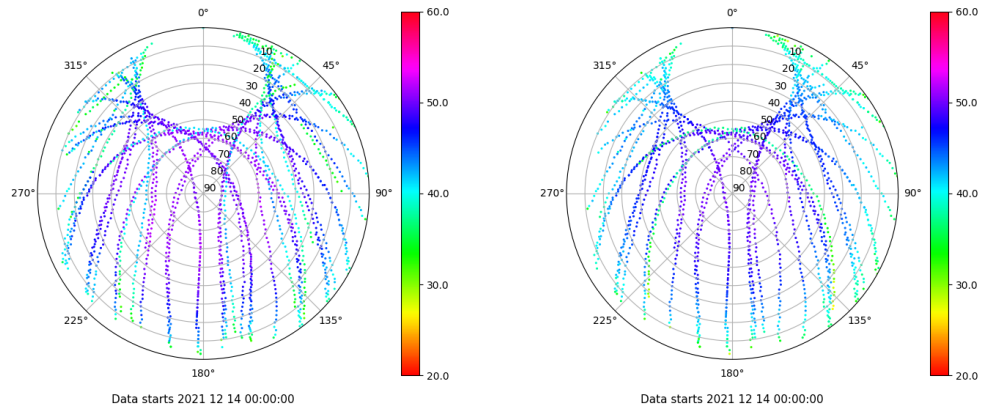


Control de calidad GNSS GLO diario

Estacion: MALL
 Fecha: 2021 12 14
 Dia del año: 348

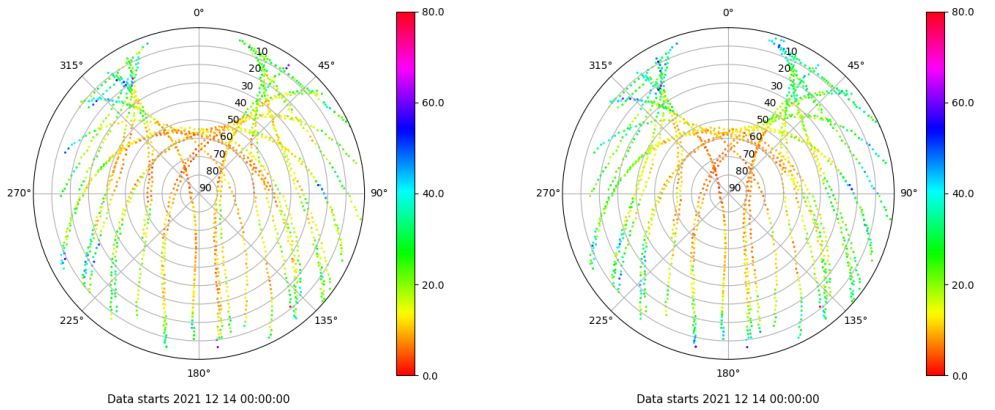
Señal-Ruido GLO L1 y L2

Skyplot for station MALL. Signal to Noise S1C Data file MALL00ESP_R_2021348.xtr Skyplot for station MALL. Signal to Noise S2P Data file MALL00ESP_R_2021348.xtr



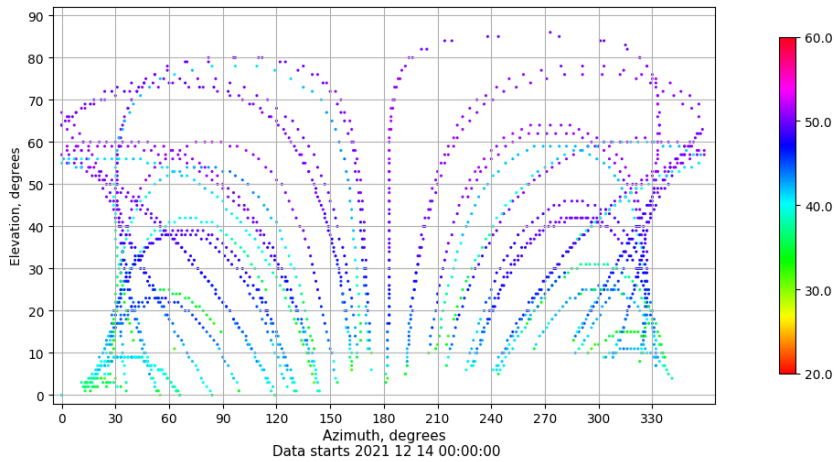
Multipath GLO L1 y L2

Skyplot for station MALL. Parameter M1C Data file MALL00ESP_R_2021348.xtr Skyplot for station MALL. Parameter M2P Data file MALL00ESP_R_2021348.xtr



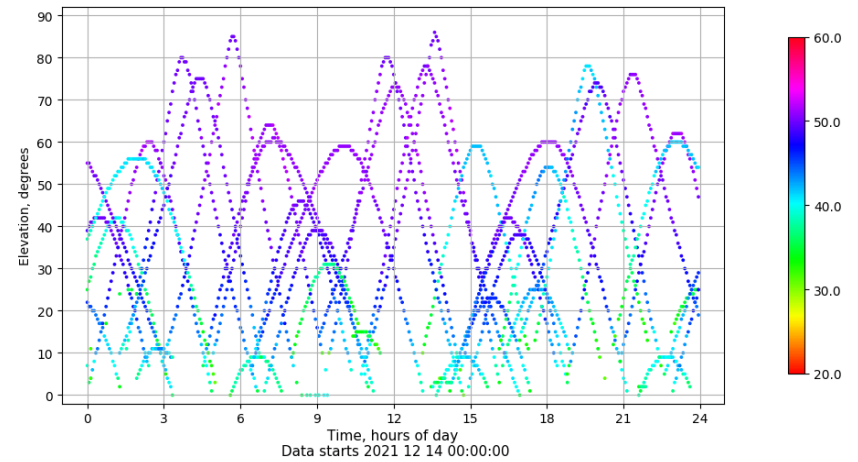
Azimuth-Elevacion

Azimuth-elevation plot for station MALL. Signal to Noise S1C Data file MALL00ESP_R_2021348.xtr



Tiempo-Elevacion

Time-elevation plot for station MALL. Signal to Noise S1C Data file MALL00ESP_R_2021348.xtr



Control de calidad GNSS GAL diario

Estacion: MALL

Fecha: 2021 12 14

Día del año: 348

Señal-Ruido GAL E1 y E5

Multipath GAL E1 y E5

No existen gráficos para GAL