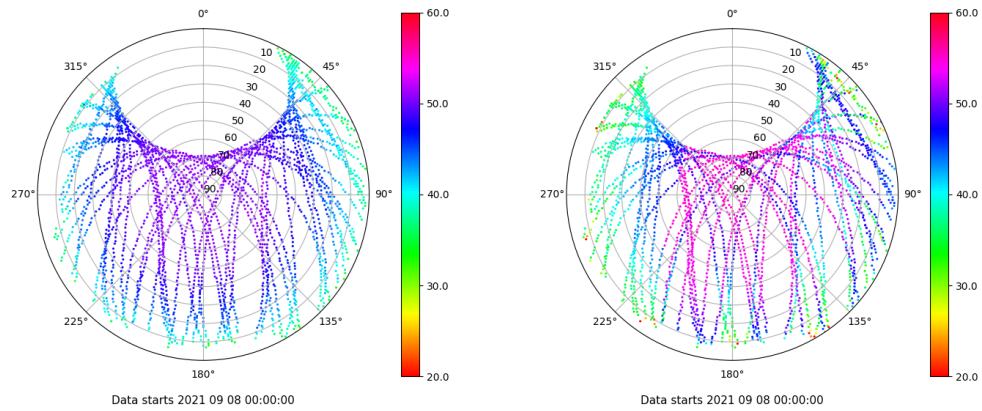


# Control de calidad GNSS GPS diario

Estacion: MALL  
 Fecha: 2021 09 08  
 Dia del año: 251

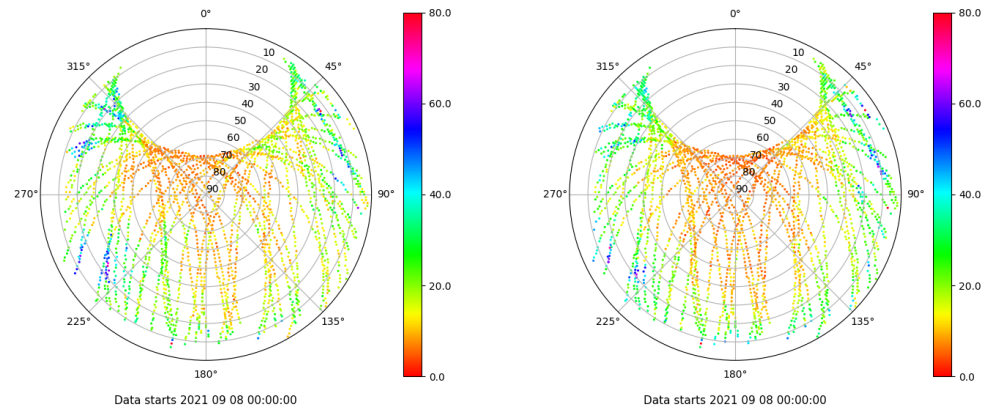
## Señal-Ruido GPS L1 y L2

Skyplot for station MALL. Signal to Noise S1C Data file MALL00ESP\_R\_2021251.xtr Skyplot for station MALL. Signal to Noise S2W Data file MALL00ESP\_R\_2021251.xtr



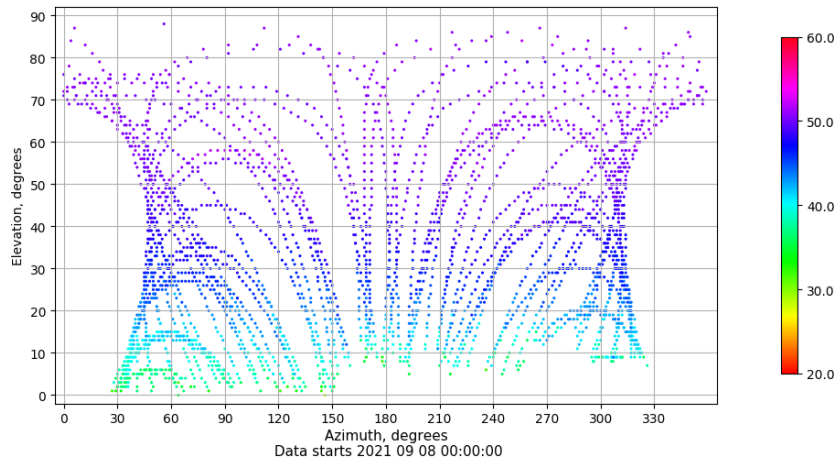
## Multipath GPS L1 y L2

Skyplot for station MALL. Parameter M1C Data file MALL00ESP\_R\_2021251.xtr Skyplot for station MALL. Parameter M2W Data file MALL00ESP\_R\_2021251.xtr



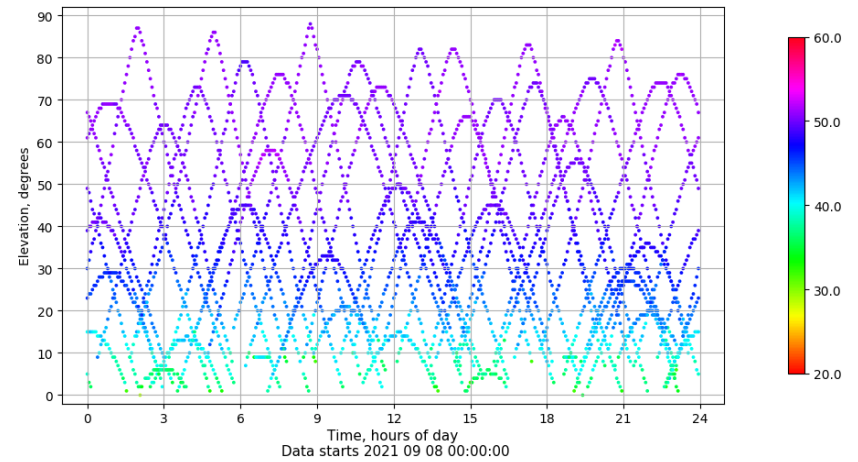
## Azimut-Elevacion

Azimuth-elevation plot for station MALL. Signal to Noise S1C Data file MALL00ESP\_R\_2021251.xtr



## Tiempo-Elevacion

Time-elevation plot for station MALL. Signal to Noise S1C Data file MALL00ESP\_R\_2021251.xtr

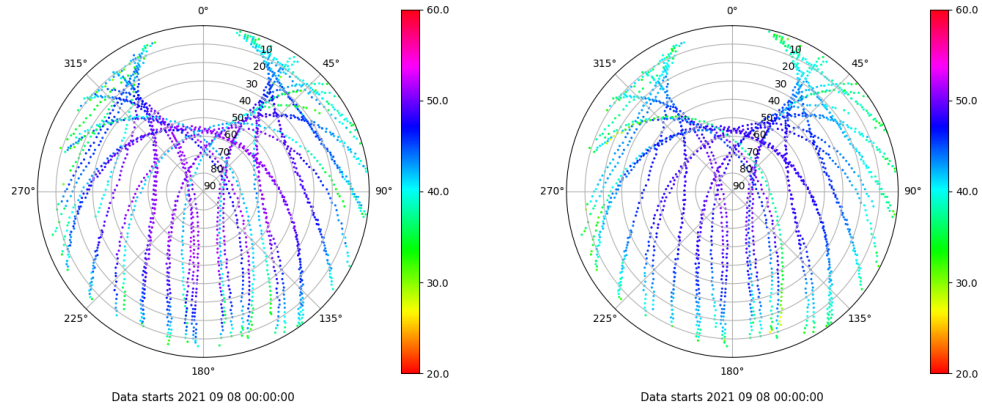


# Control de calidad GNSS GLO diario

Estacion: MALL  
 Fecha: 2021 09 08  
 Dia del año: 251

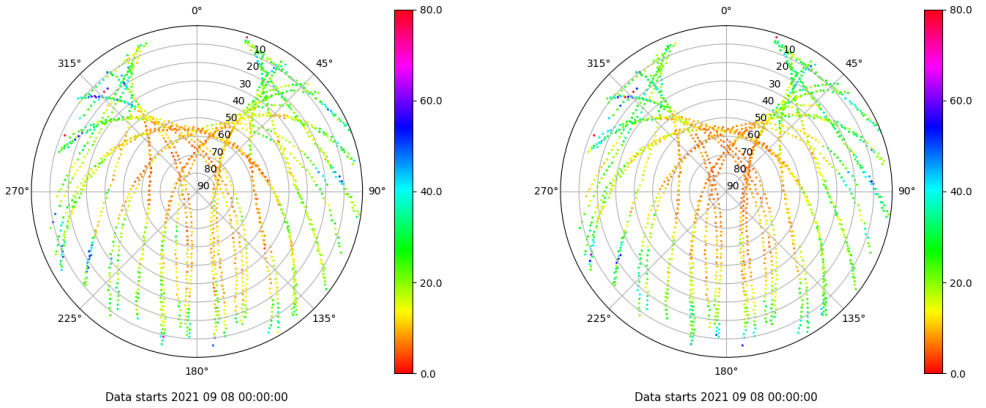
## Señal-Ruido GLO L1 y L2

Skyplot for station MALL. Signal to Noise S1C Data file MALL00ESP\_R\_2021251.xtr Skyplot for station MALL. Signal to Noise S2P Data file MALL00ESP\_R\_2021251.xtr



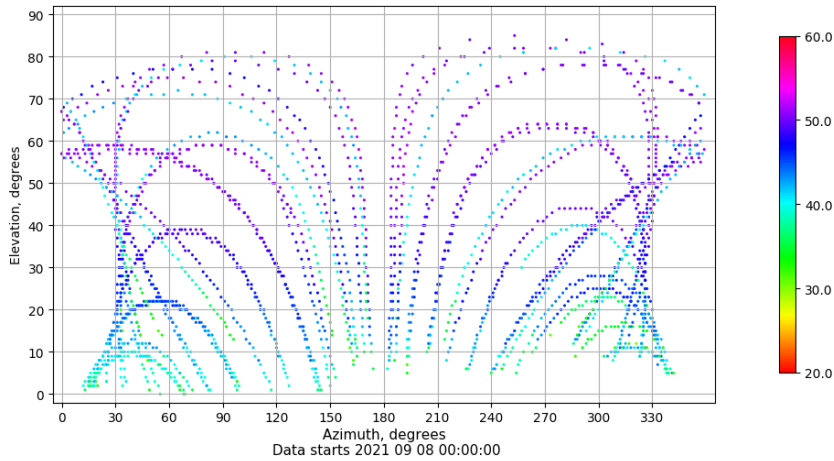
## Multipath GLO L1 y L2

Skyplot for station MALL. Parameter M1C Data file MALL00ESP\_R\_2021251.xtr Skyplot for station MALL. Parameter M2P Data file MALL00ESP\_R\_2021251.xtr



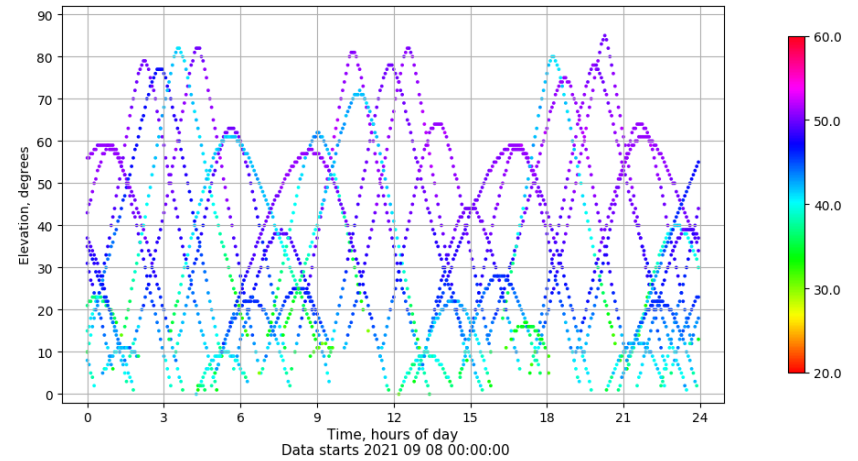
## Azimuth-Elevacion

Azimuth-elevation plot for station MALL. Signal to Noise S1C Data file MALL00ESP\_R\_2021251.xtr



## Tiempo-Elevacion

Time-elevation plot for station MALL. Signal to Noise S1C Data file MALL00ESP\_R\_2021251.xtr



## Control de calidad GNSS GAL diario

Estacion: MALL

Fecha: 2021 09 08

Día del año: 251

Señal-Ruido GAL E1 y E5

Multipath GAL E1 y E5

No existen gráficos para GAL