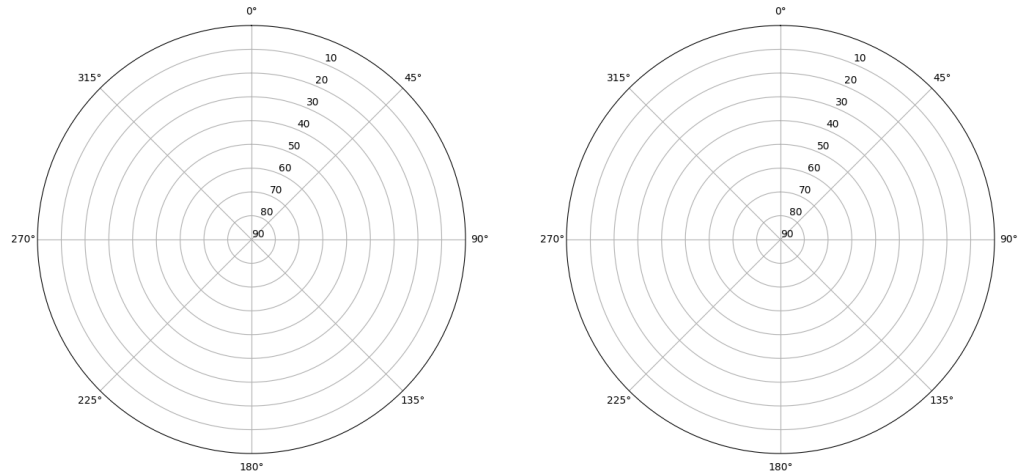


# Control de calidad GNSS GPS diario

Estacion: MAL1  
 Fecha: 2026 06 06  
 Dia del año: 157

## Señal-Ruido GPS L1 y L2

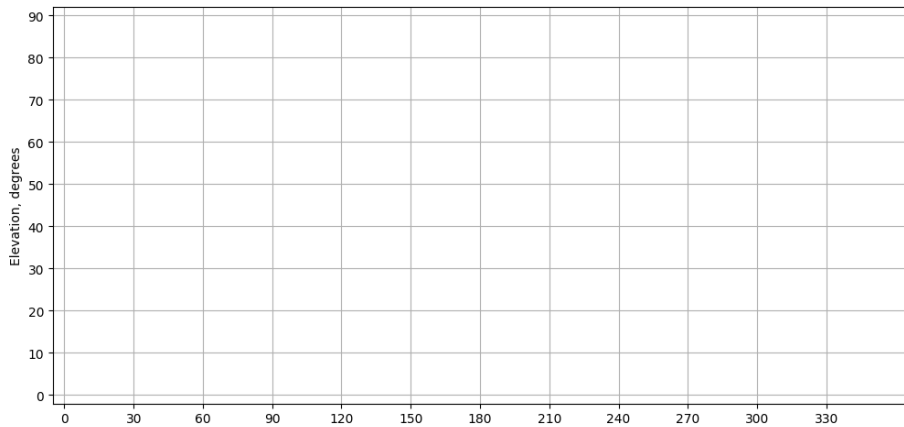
Skyplot for station MAL1. Signal to Noise S1C Data file MAL100ESP\_R\_2026157.xtr Skyplot for station MAL1. Signal to Noise S2W Data file MAL100ESP\_R\_2026157.xtr



Data starts 2026 06 06 00:00:00 Data starts 2026 06 06 00:00:00

## Azimut-Elevacion

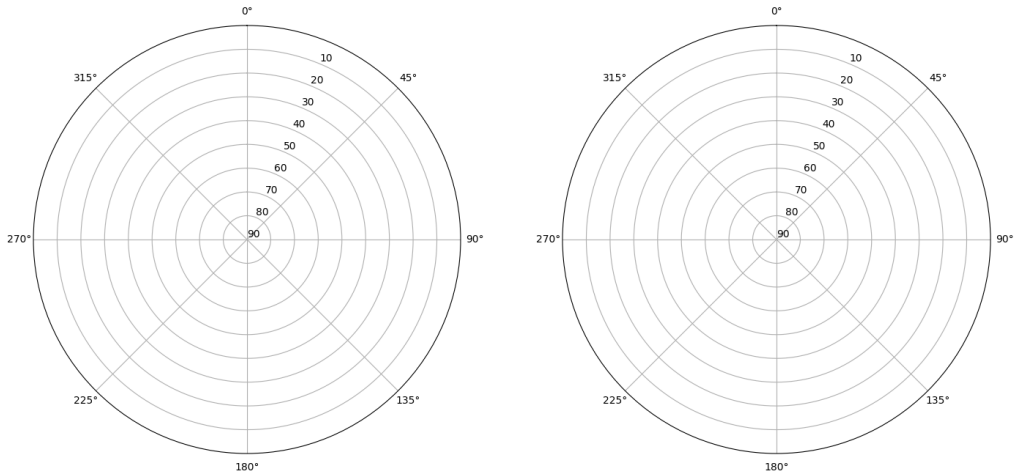
Azimuth-elevation plot for station MAL1. Signal to Noise S1C Data file MAL100ESP\_R\_2026157.xtr



Data starts 2026 06 06 00:00:00

## Multipath GPS L1 y L2


Skyplot for station MAL1. Parameter M1C Data file MAL100ESP\_R\_2026157.xtr Skyplot for station MAL1. Parameter M2W Data file MAL100ESP\_R\_2026157.xtr



Data starts 2026 06 06 00:00:00 Data starts 2026 06 06 00:00:00

## Tiempo-Elevacion

Time-elevation plot for station MAL1. Signal to Noise S1C Data file MAL100ESP\_R\_2026157.xtr

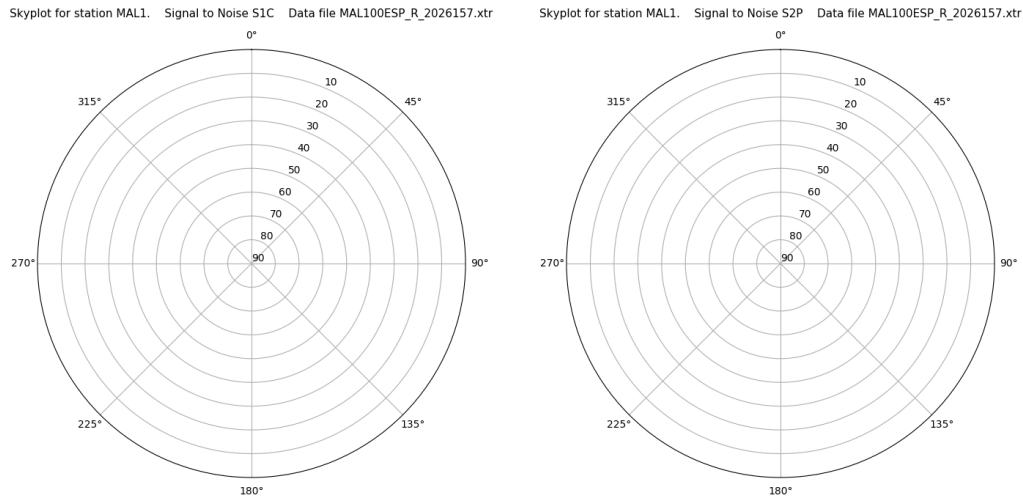


Data starts 2026 06 06 00:00:00

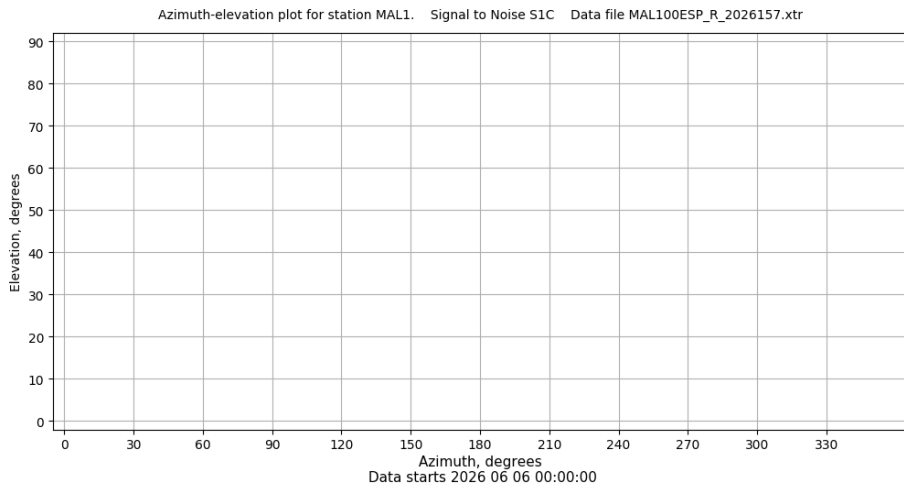
# Control de calidad GNSS GLO diario

Estacion: MAL1  
 Fecha: 2026 06 06  
 Dia del año: 157

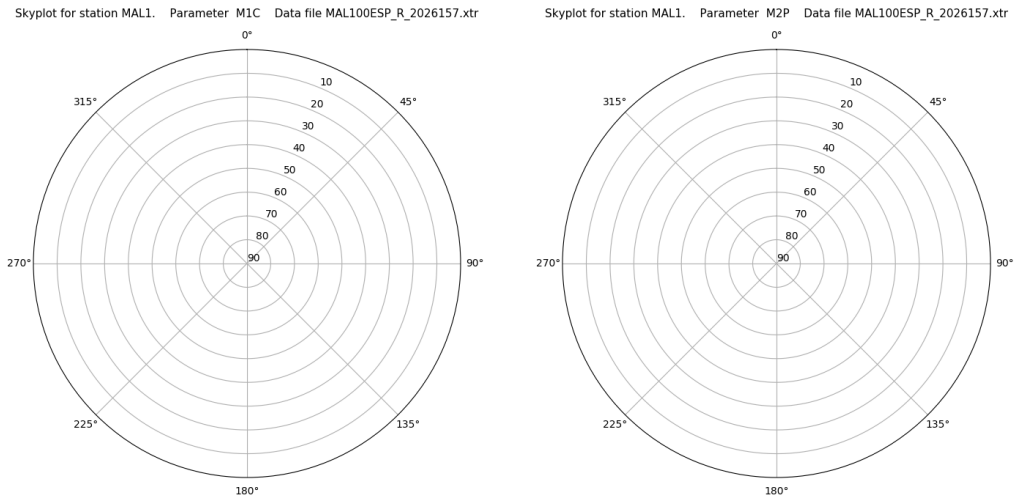
## Señal-Ruido GLO L1 y L2



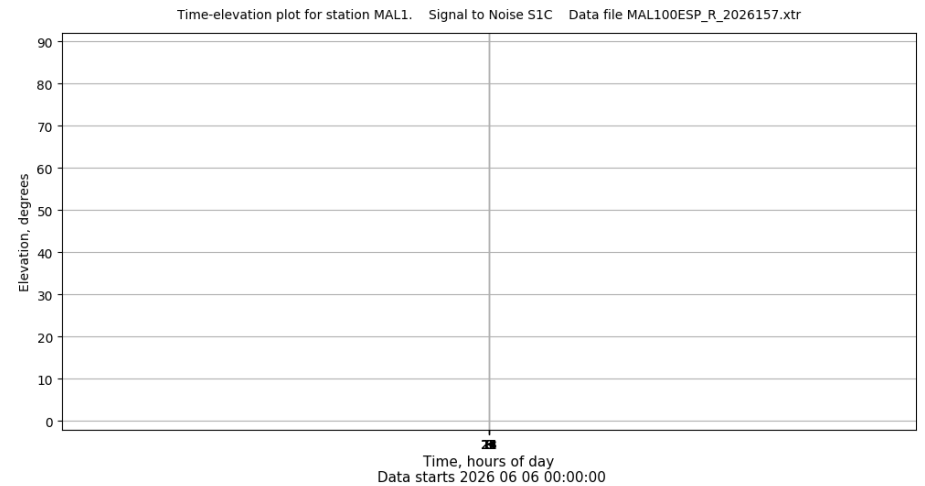
## Azimut-Elevacion



## Multipath GLO L1 y L2



## Tiempo-Elevacion

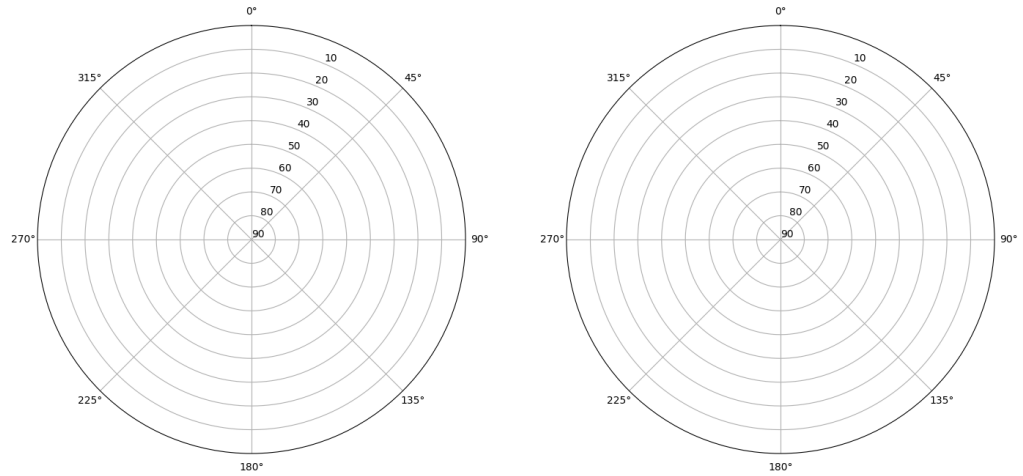


# Control de calidad GNSS GAL diario

Estacion: MAL1  
 Fecha: 2026 06 06  
 Dia del año: 157

## Señal-Ruido GAL E1 y E5

Skyplot for station MAL1. Signal to Noise S1C Data file MAL100ESP\_R\_2026157.xtr Skyplot for station MAL1. Signal to Noise S5Q Data file MAL100ESP\_R\_2026157.xtr

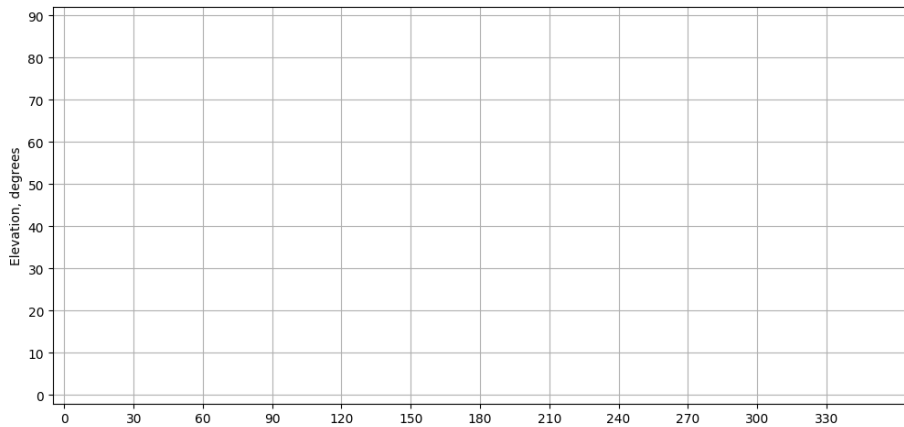


Data starts 2026 06 06 00:00:00

Data starts 2026 06 06 00:00:00

## Azimut-Elevacion

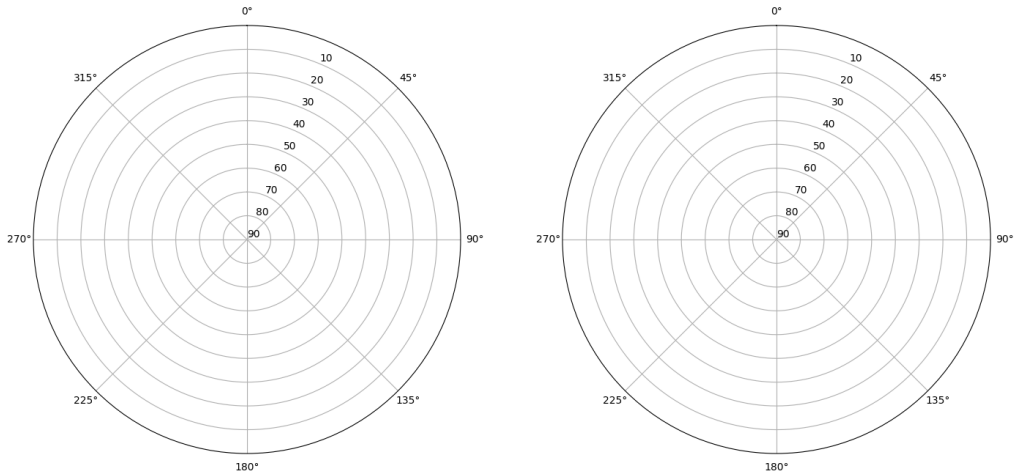
Azimuth-elevation plot for station MAL1. Signal to Noise S1C Data file MAL100ESP\_R\_2026157.xtr



Data starts 2026 06 06 00:00:00

## Multipath GAL E1 y E5

Skyplot for station MAL1. Parameter M1C Data file MAL100ESP\_R\_2026157.xtr Skyplot for station MAL1. Parameter M5Q Data file MAL100ESP\_R\_2026157.xtr




Data starts 2026 06 06 00:00:00

Data starts 2026 06 06 00:00:00

## Tiempo-Elevacion

Time-elevation plot for station MAL1. Signal to Noise S1C Data file MAL100ESP\_R\_2026157.xtr



Data starts 2026 06 06 00:00:00