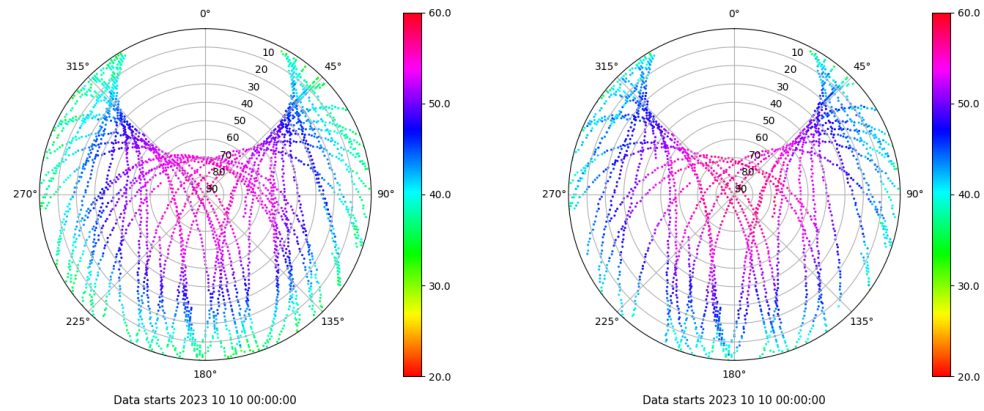


Control de calidad GNSS GPS diario

Estacion: MAD1
 Fecha: 2023 10 10
 Dia del año: 283

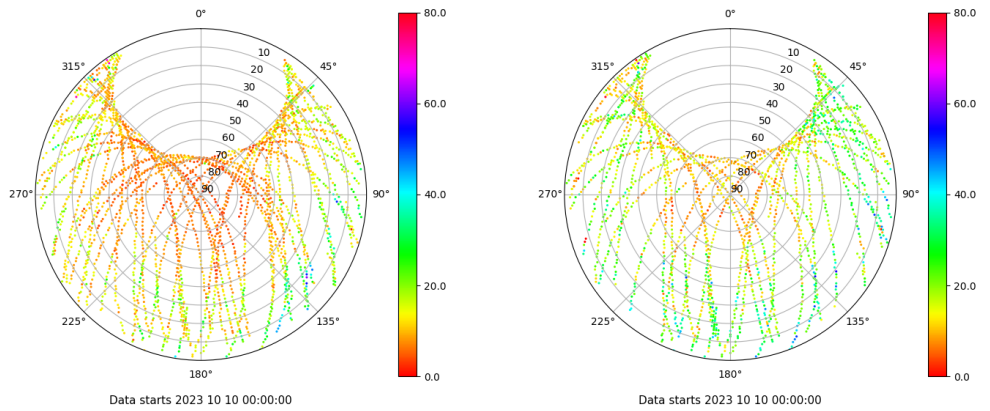
Señal-Ruido GPS L1 y L2

Skyplot for station MAD1. Signal to Noise S1C Data file MAD100ESP_R_2023283.xtr Skyplot for station MAD1. Signal to Noise S2S Data file MAD100ESP_R_2023283.xtr



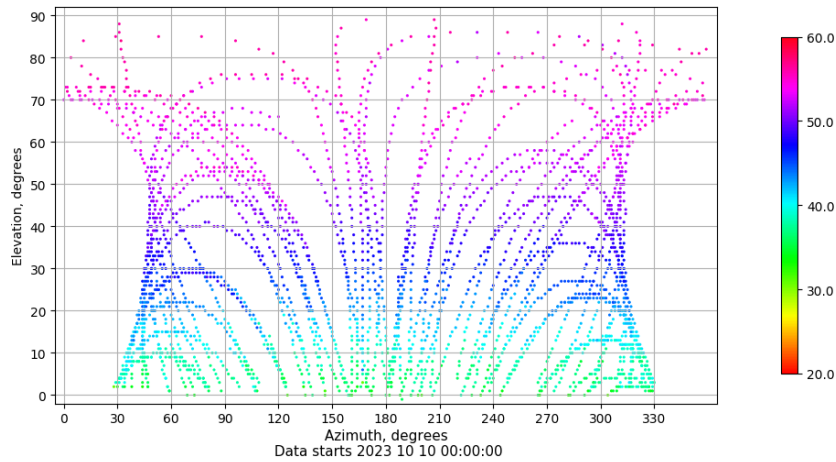
Multipath GPS L1 y L2

Skyplot for station MAD1. Parameter M1C Data file MAD100ESP_R_2023283.xtr Skyplot for station MAD1. Parameter M2S Data file MAD100ESP_R_2023283.xtr



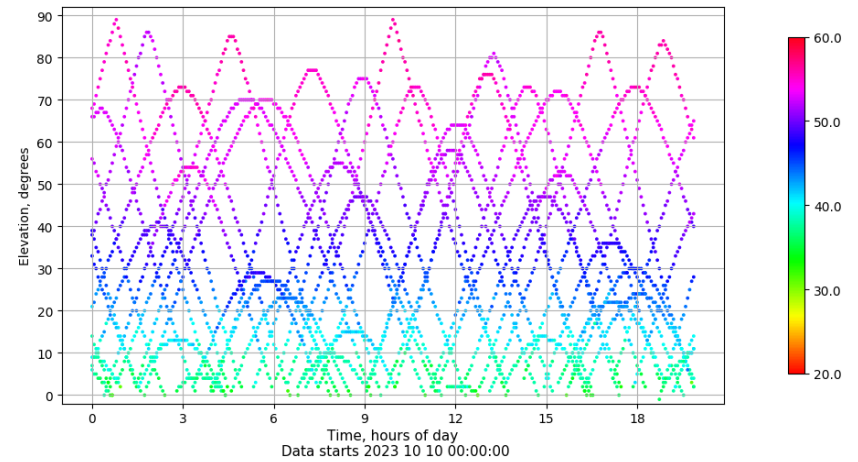
Azimut-Elevacion

Azimuth-elevation plot for station MAD1. Signal to Noise S1C Data file MAD100ESP_R_2023283.xtr



Tiempo-Elevacion

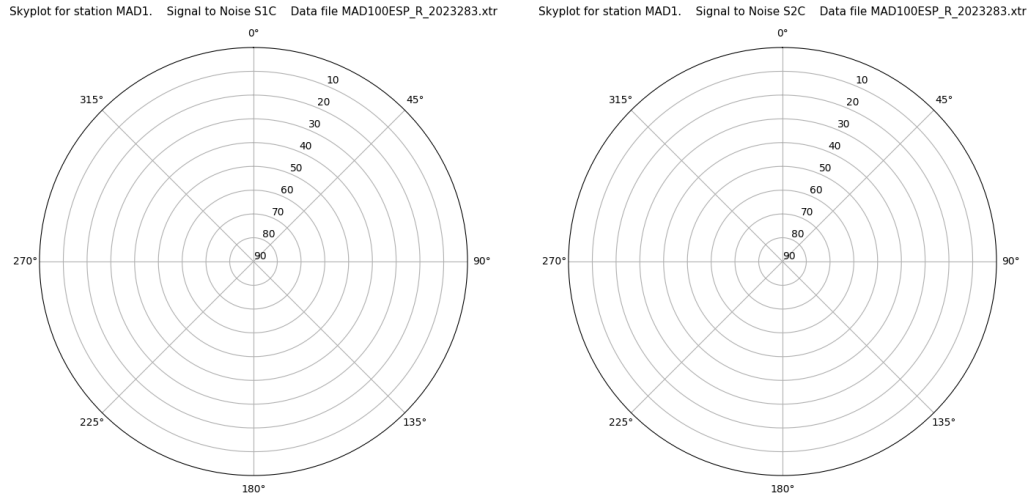
Time-elevation plot for station MAD1. Signal to Noise S1C Data file MAD100ESP_R_2023283.xtr



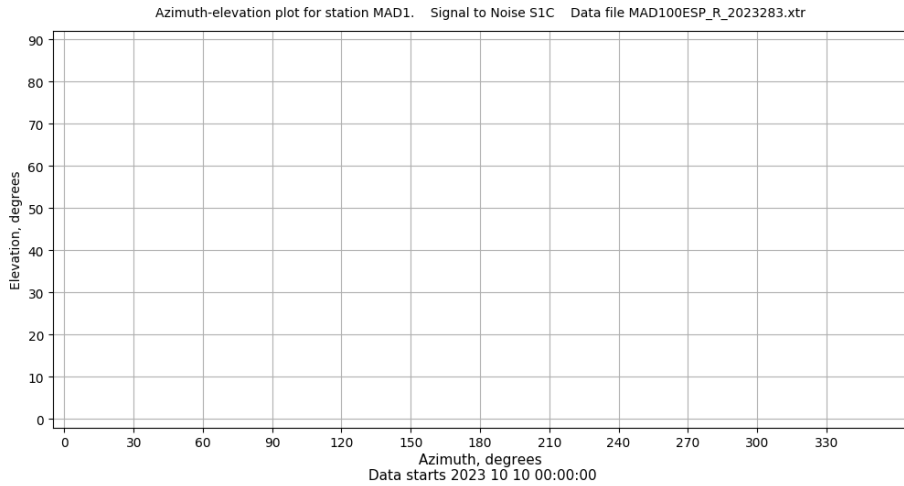
Control de calidad GNSS GLO diario

Estacion: MAD1
 Fecha: 2023 10 10
 Dia del año: 283

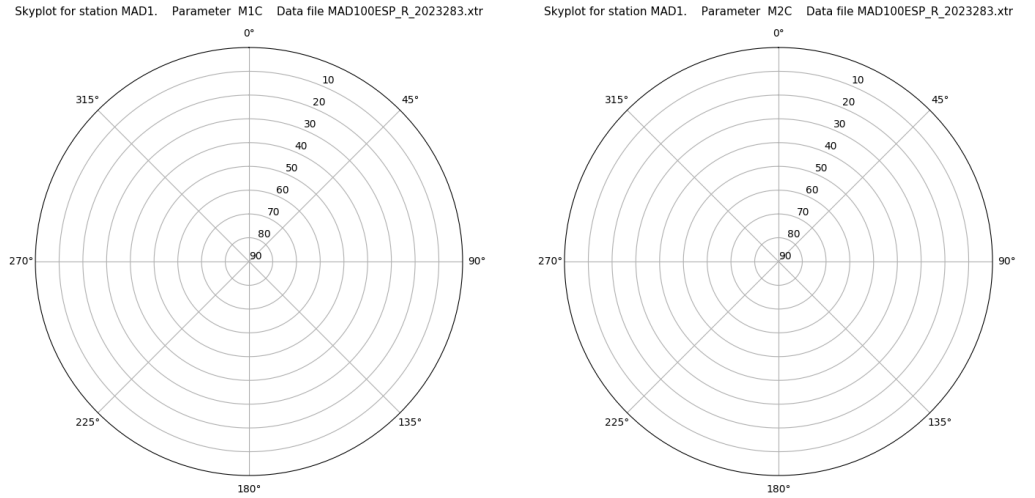
Señal-Ruido GLO L1 y L2



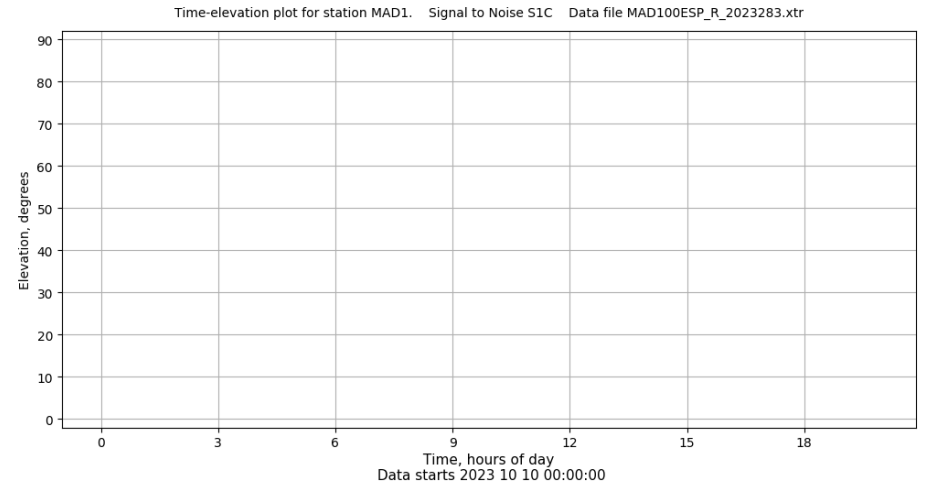
Azimut-Elevacion



Multipath GLO L1 y L2



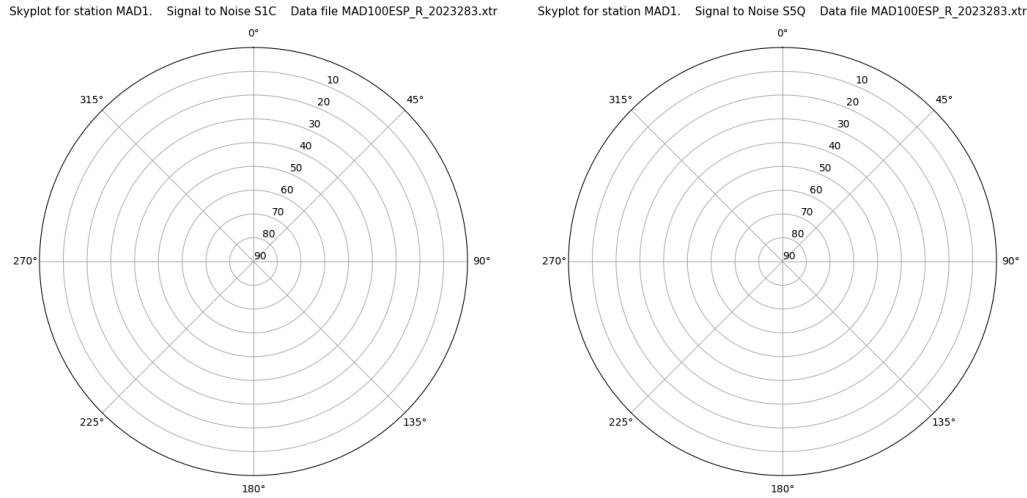
Tiempo-Elevacion



Control de calidad GNSS GAL diario

Estacion: MAD1
 Fecha: 2023 10 10
 Dia del año: 283

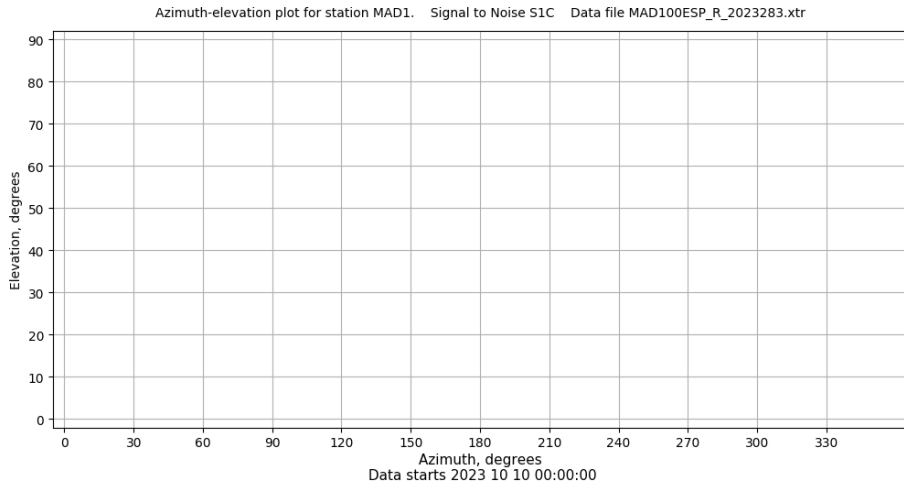
Señal-Ruido GAL E1 y E5



Data starts 2023 10 10 00:00:00

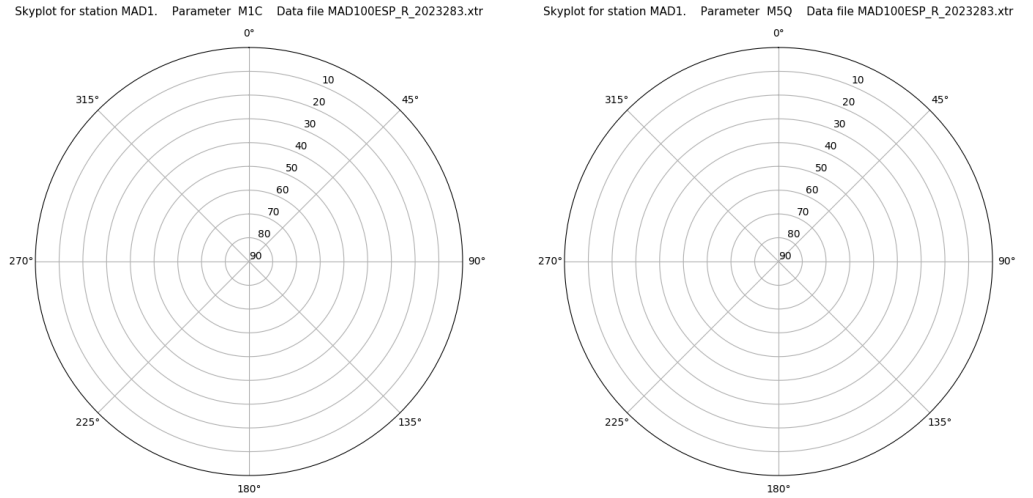
Data starts 2023 10 10 00:00:00

Azimut-Elevacion



Data starts 2023 10 10 00:00:00

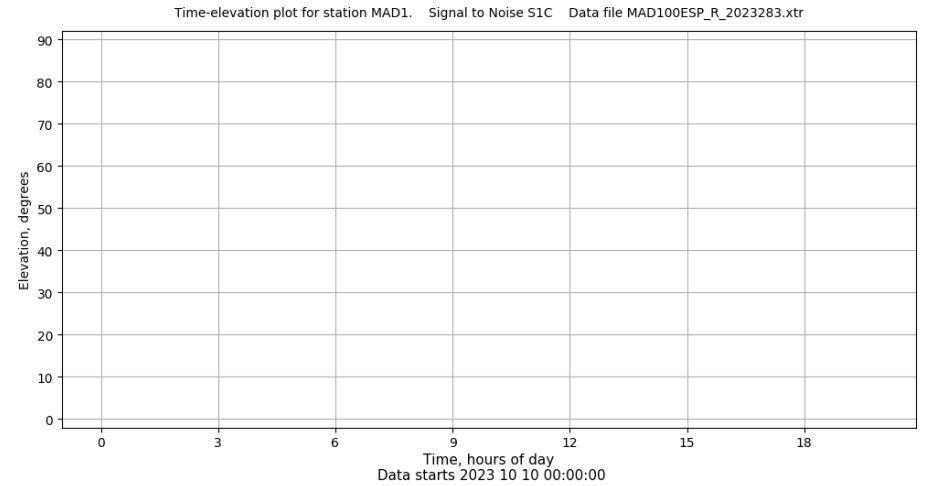
Multipath GAL E1 y E5



Data starts 2023 10 10 00:00:00

Data starts 2023 10 10 00:00:00

Tiempo-Elevacion



Data starts 2023 10 10 00:00:00