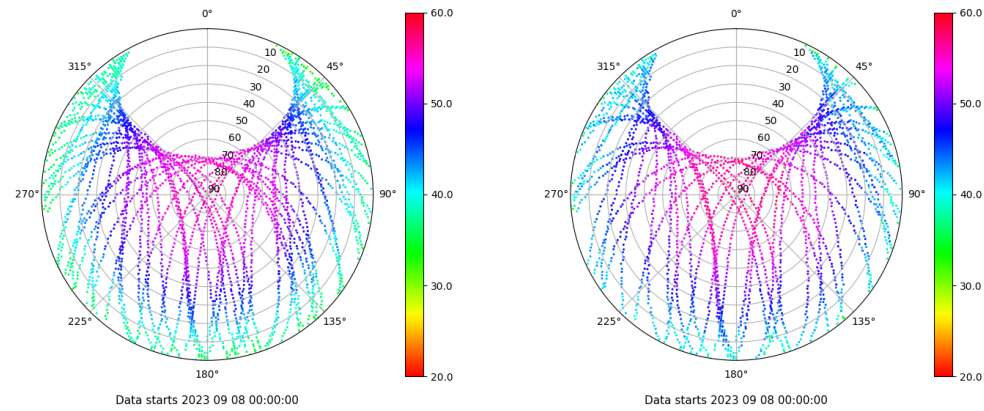


# Control de calidad GNSS GPS diario

Estacion: MAD1  
 Fecha: 2023 09 08  
 Dia del año: 251

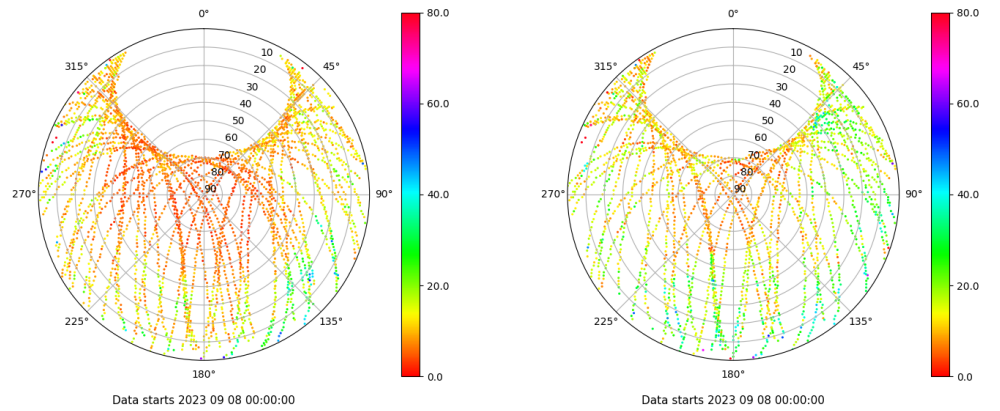
## Señal-Ruido GPS L1 y L2

Skyplot for station MAD1. Signal to Noise S1C Data file MAD100ESP\_R\_2023251.xtr Skyplot for station MAD1. Signal to Noise S2S Data file MAD100ESP\_R\_2023251.xtr



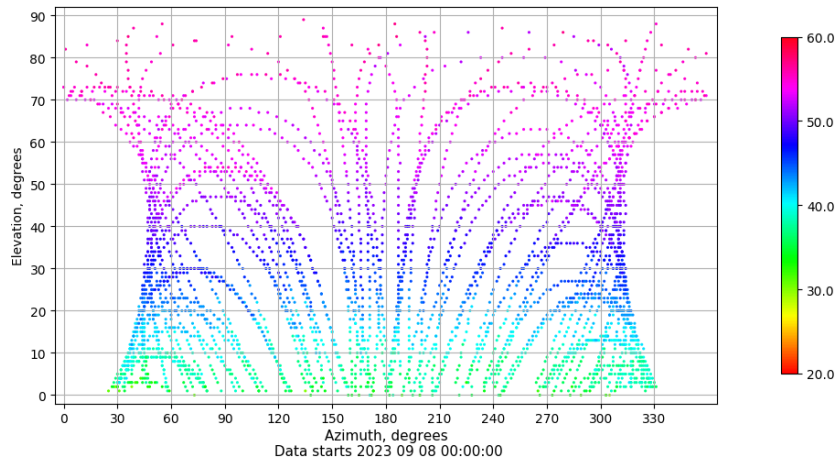
## Multipath GPS L1 y L2

Skyplot for station MAD1. Parameter M1C Data file MAD100ESP\_R\_2023251.xtr Skyplot for station MAD1. Parameter M2S Data file MAD100ESP\_R\_2023251.xtr



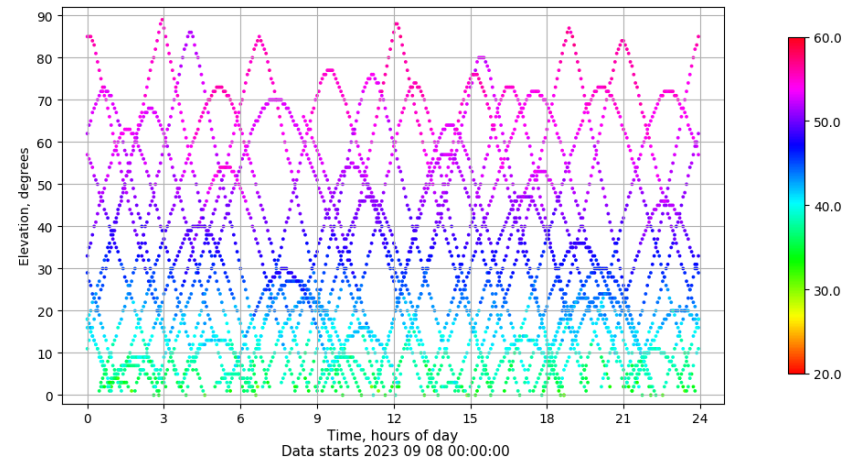
## Azimuth-Elevacion

Azimuth-elevation plot for station MAD1. Signal to Noise S1C Data file MAD100ESP\_R\_2023251.xtr



## Tiempo-Elevacion

Time-elevation plot for station MAD1. Signal to Noise S1C Data file MAD100ESP\_R\_2023251.xtr

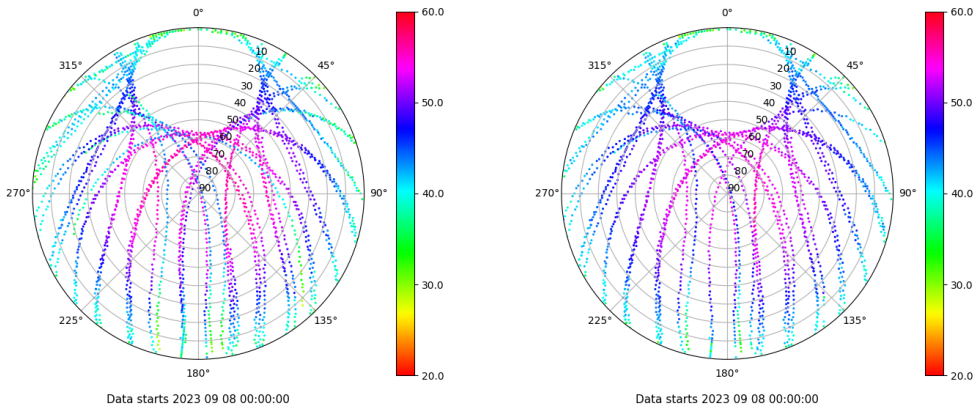


# Control de calidad GNSS GLO diario

Estacion: MAD1  
 Fecha: 2023 09 08  
 Dia del año: 251

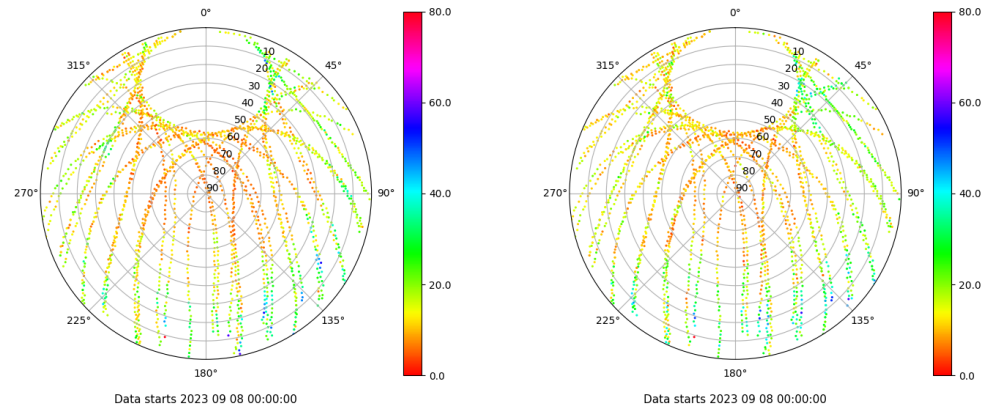
## Señal-Ruido GLO L1 y L2

Skyplot for station MAD1. Signal to Noise S1C Data file MAD100ESP\_R\_2023251.xtr Skyplot for station MAD1. Signal to Noise S2C Data file MAD100ESP\_R\_2023251.xtr



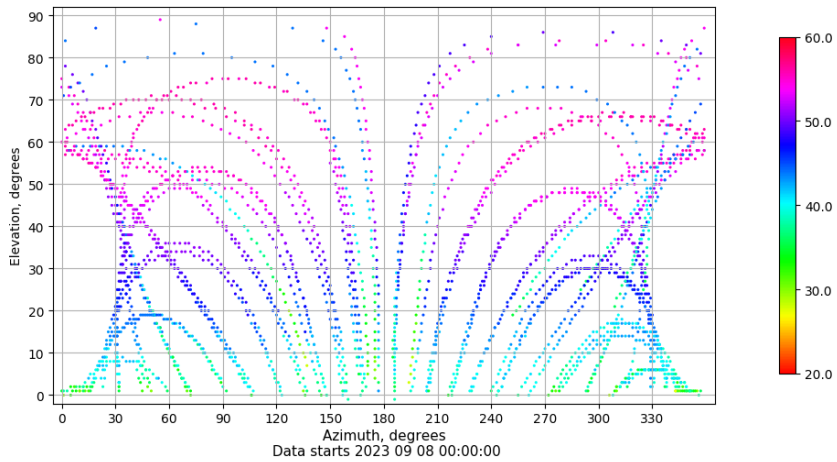
## Multipath GLO L1 y L2

Skyplot for station MAD1. Parameter M1C Data file MAD100ESP\_R\_2023251.xtr Skyplot for station MAD1. Parameter M2C Data file MAD100ESP\_R\_2023251.xtr



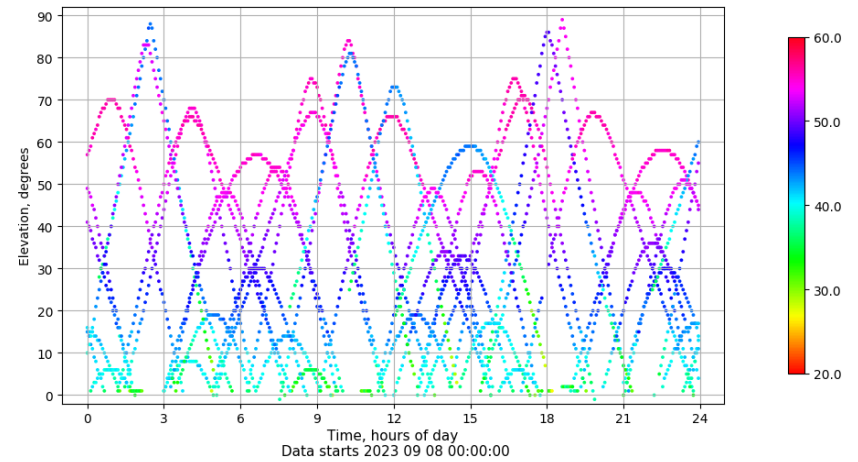
## Azimuth-Elevacion

Azimuth-elevation plot for station MAD1. Signal to Noise S1C Data file MAD100ESP\_R\_2023251.xtr



## Tiempo-Elevacion

Time-elevation plot for station MAD1. Signal to Noise S1C Data file MAD100ESP\_R\_2023251.xtr

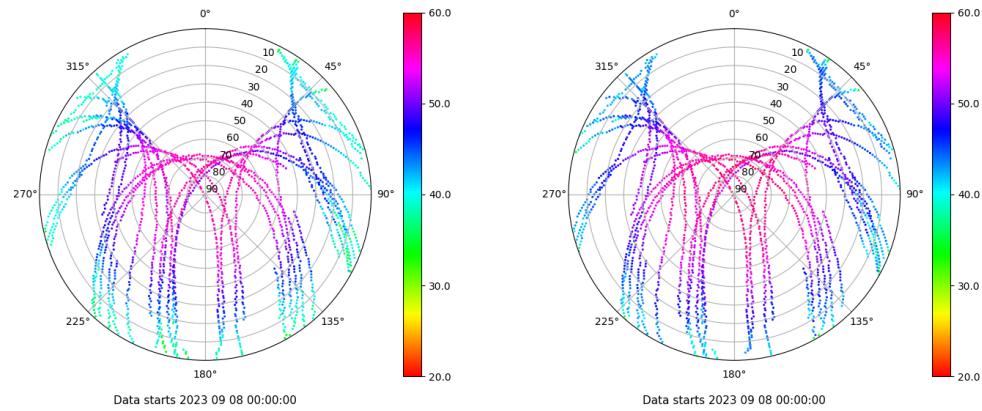


# Control de calidad GNSS GAL diario

Estacion: MAD1  
 Fecha: 2023 09 08  
 Dia del año: 251

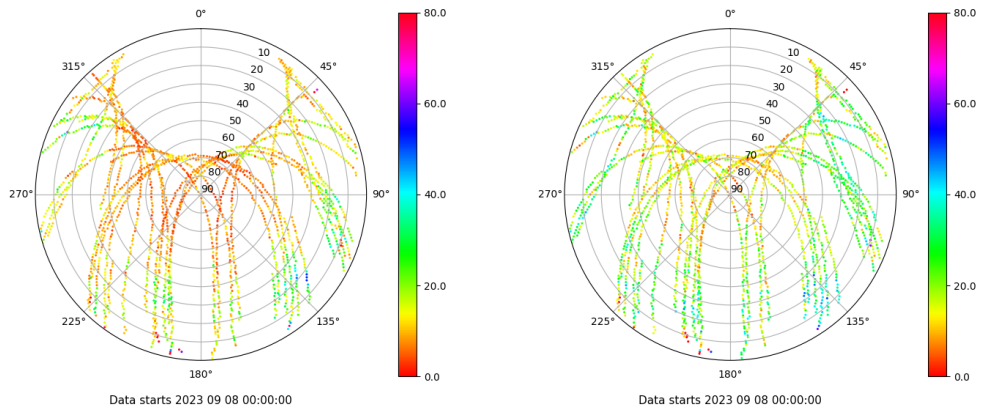
## Señal-Ruido GAL E1 y E5

Skyplot for station MAD1. Signal to Noise S1C Data file MAD100ESP\_R\_2023251.xtr Skyplot for station MAD1. Signal to Noise S5Q Data file MAD100ESP\_R\_2023251.xtr



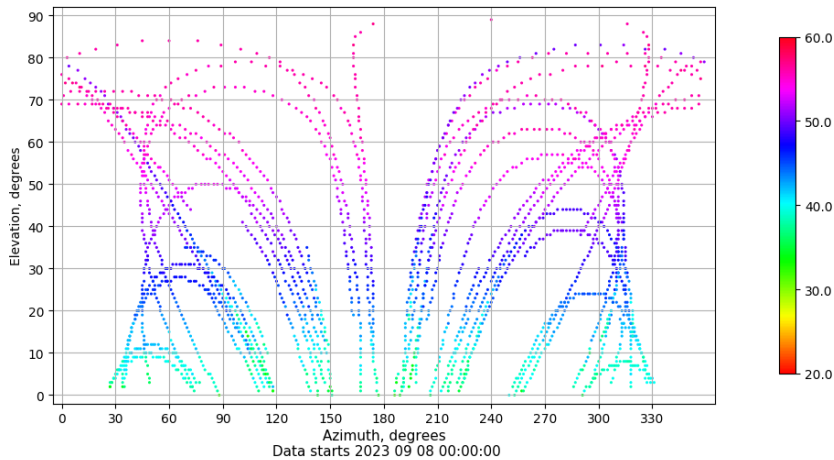
## Multipath GAL E1 y E5

Skyplot for station MAD1. Parameter M1C Data file MAD100ESP\_R\_2023251.xtr Skyplot for station MAD1. Parameter M5Q Data file MAD100ESP\_R\_2023251.xtr



## Azimuth-Elevacion

Azimuth-elevation plot for station MAD1. Signal to Noise S1C Data file MAD100ESP\_R\_2023251.xtr



## Tiempo-Elevacion

Time-elevation plot for station MAD1. Signal to Noise S1C Data file MAD100ESP\_R\_2023251.xtr

