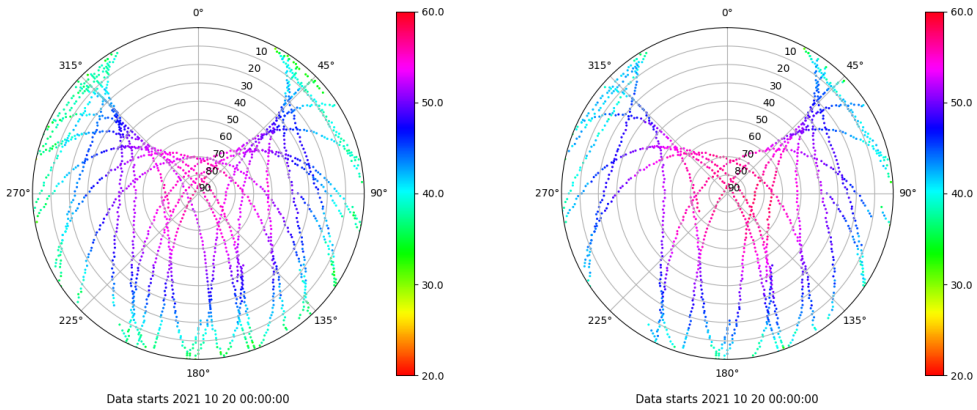


Control de calidad GNSS GPS diario

Estacion: MAD1
 Fecha: 2021 10 20
 Dia del año: 293

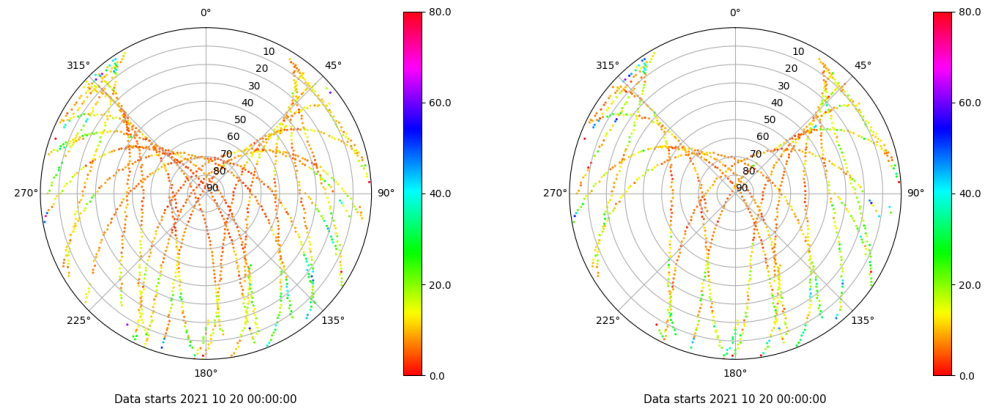
Señal-Ruido GPS L1 y L2

Skyplot for station MAD1. Signal to Noise S1C Data file MAD100ESP_R_2021293.xtr Skyplot for station MAD1. Signal to Noise S2S Data file MAD100ESP_R_2021293.xtr



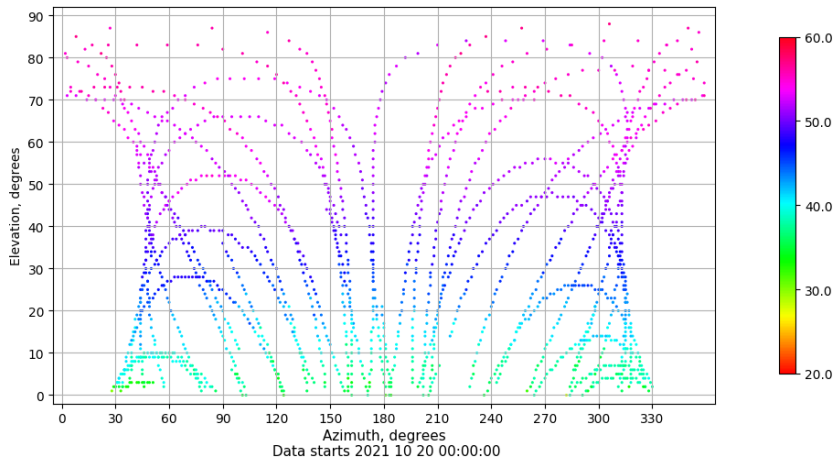
Multipath GPS L1 y L2

Skyplot for station MAD1. Parameter M1C Data file MAD100ESP_R_2021293.xtr Skyplot for station MAD1. Parameter M2S Data file MAD100ESP_R_2021293.xtr



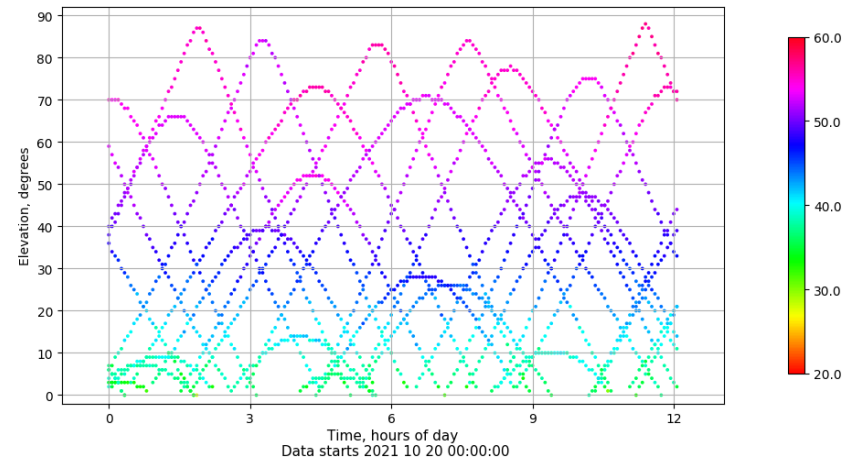
Azimuth-Elevacion

Azimuth-elevation plot for station MAD1. Signal to Noise S1C Data file MAD100ESP_R_2021293.xtr



Tiempo-Elevacion

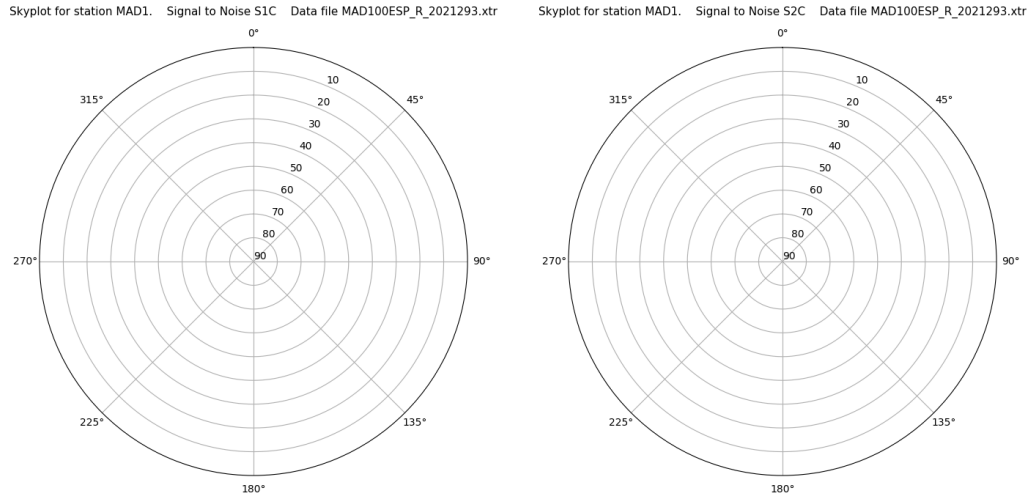
Time-elevation plot for station MAD1. Signal to Noise S1C Data file MAD100ESP_R_2021293.xtr



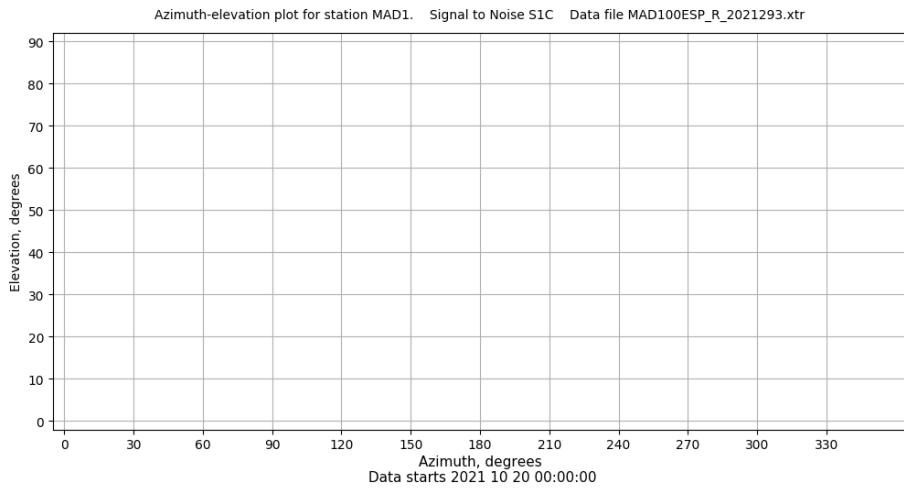
Control de calidad GNSS GLO diario

Estacion: MAD1
 Fecha: 2021 10 20
 Dia del año: 293

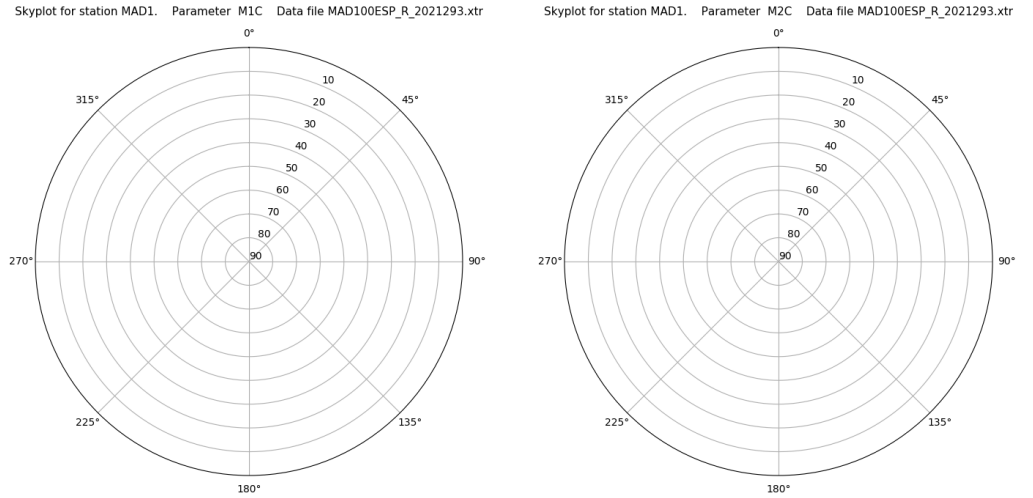
Señal-Ruido GLO L1 y L2



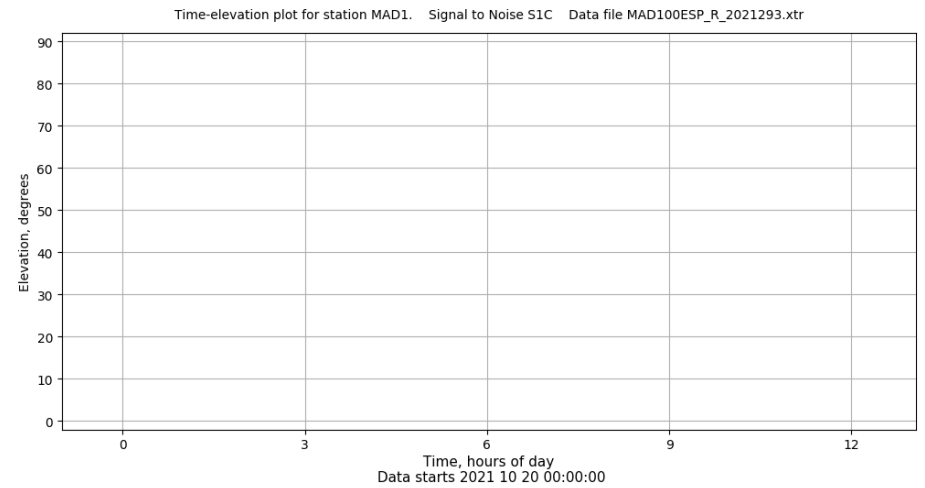
Azimut-Elevacion



Multipath GLO L1 y L2



Tiempo-Elevacion

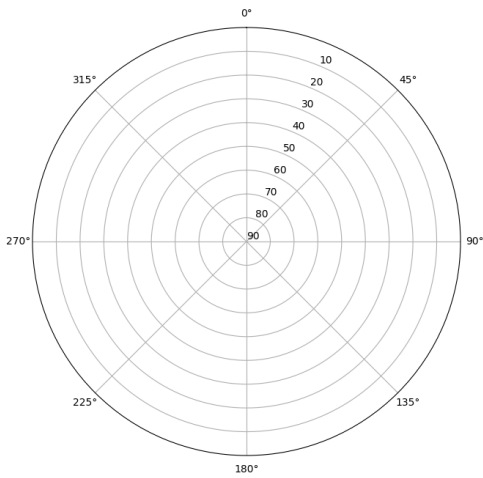


Control de calidad GNSS GAL diario

Estacion: MAD1
 Fecha: 2021 10 20
 Dia del año: 293

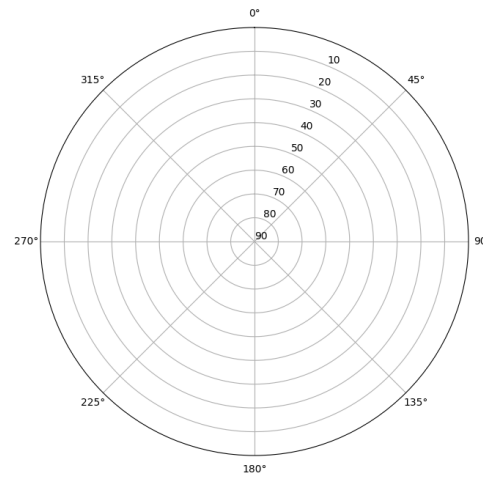
Señal-Ruido GAL E1 y E5

Skyplot for station MAD1. Signal to Noise S1C Data file MAD100ESP_R_2021293.xtr



Data starts 2021 10 20 00:00:00

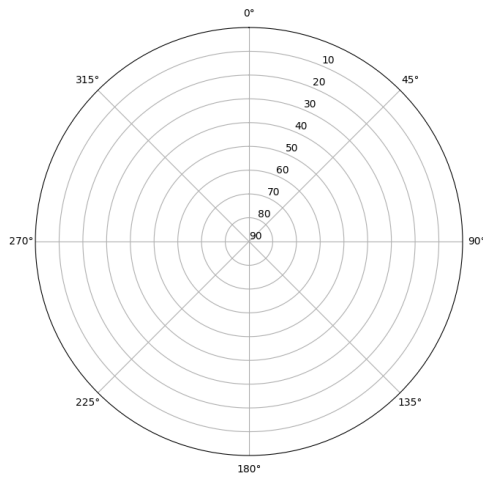
Skyplot for station MAD1. Signal to Noise S5Q Data file MAD100ESP_R_2021293.xtr



Data starts 2021 10 20 00:00:00

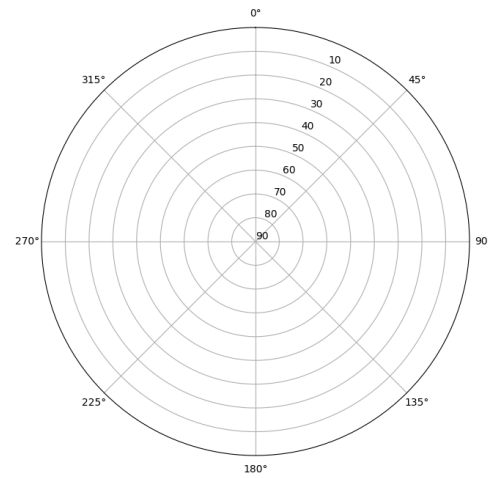
Multipath GAL E1 y E5

Skyplot for station MAD1. Parameter M1C Data file MAD100ESP_R_2021293.xtr



Data starts 2021 10 20 00:00:00

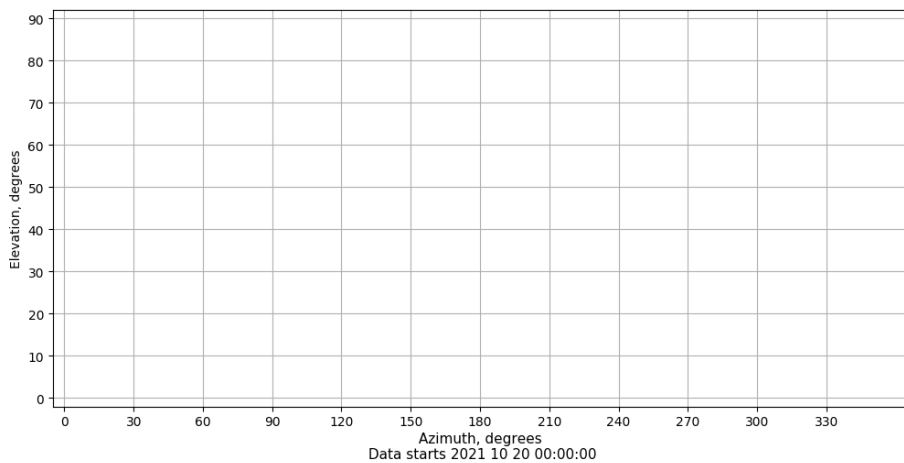
Skyplot for station MAD1. Parameter M5Q Data file MAD100ESP_R_2021293.xtr



Data starts 2021 10 20 00:00:00

Azimut-Elevacion

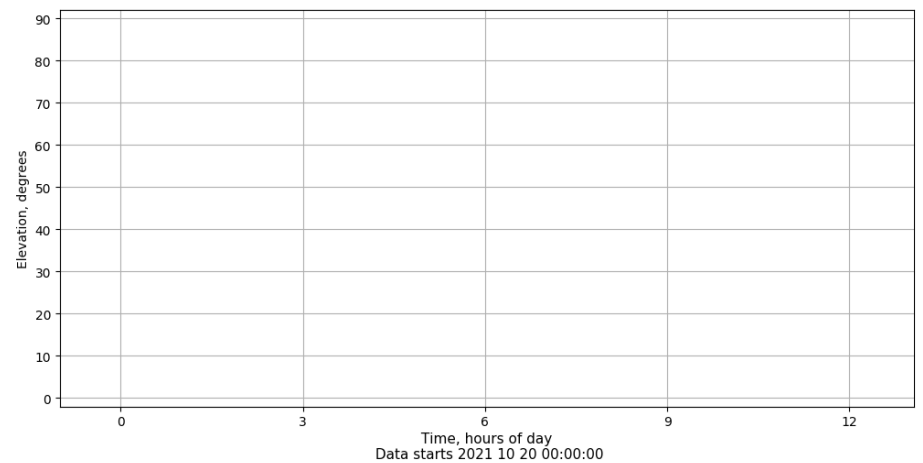
Azimuth-elevation plot for station MAD1. Signal to Noise S1C Data file MAD100ESP_R_2021293.xtr



Data starts 2021 10 20 00:00:00

Tiempo-Elevacion

Time-elevation plot for station MAD1. Signal to Noise S1C Data file MAD100ESP_R_2021293.xtr



Data starts 2021 10 20 00:00:00