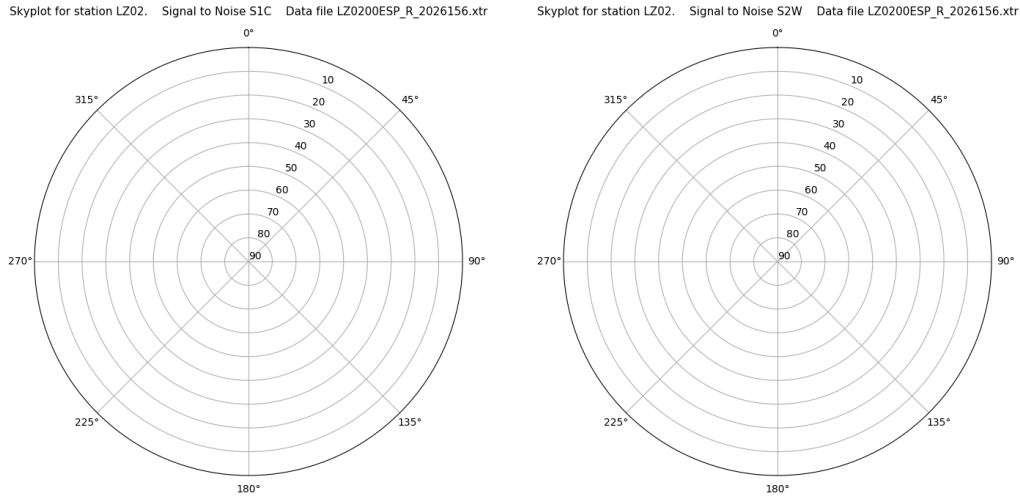


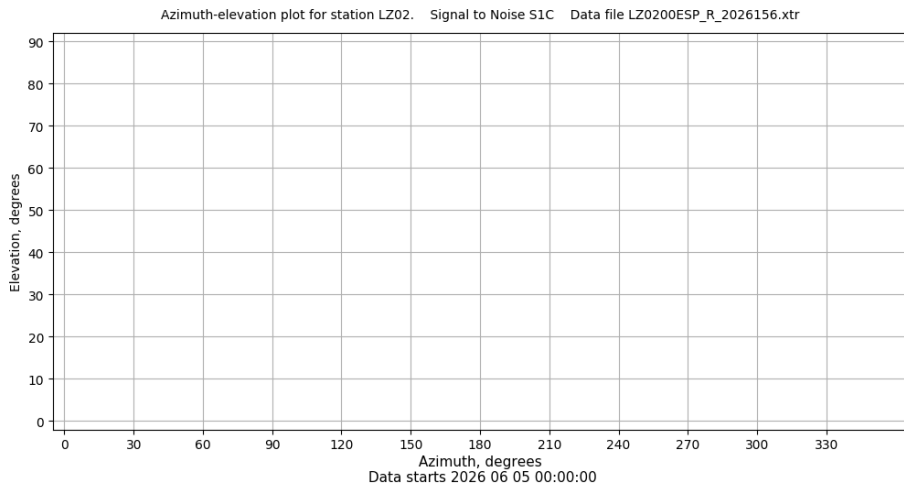
# Control de calidad GNSS GPS diario

Estacion: LZ02  
 Fecha: 2026 06 05  
 Dia del año: 156

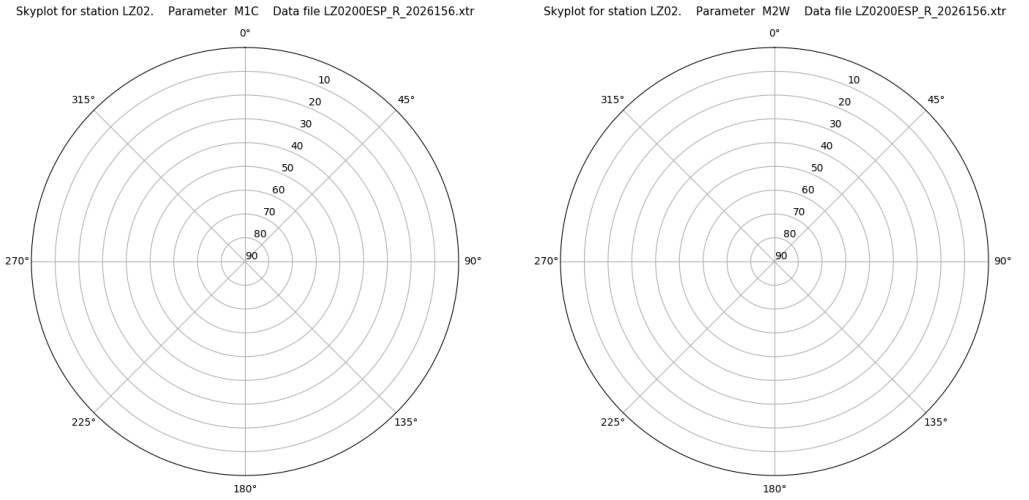
## Señal-Ruido GPS L1 y L2



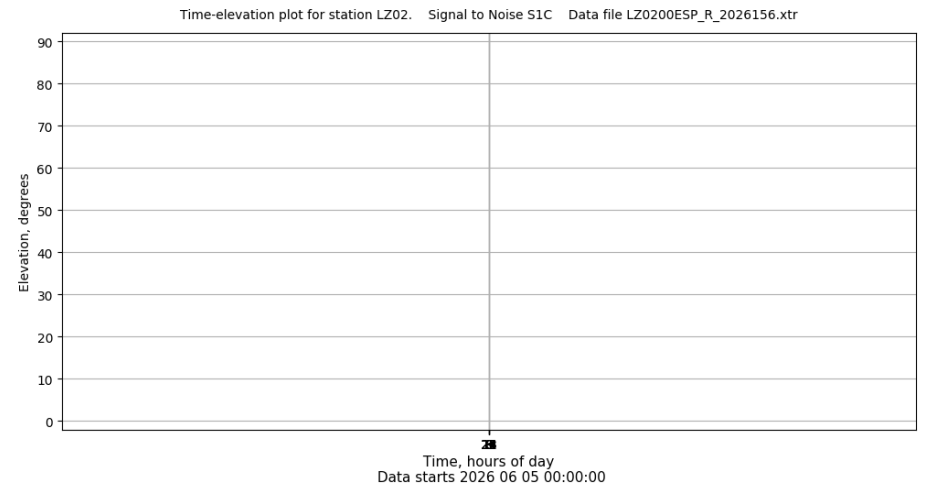
## Azimut-Elevacion



## Multipath GPS L1 y L2



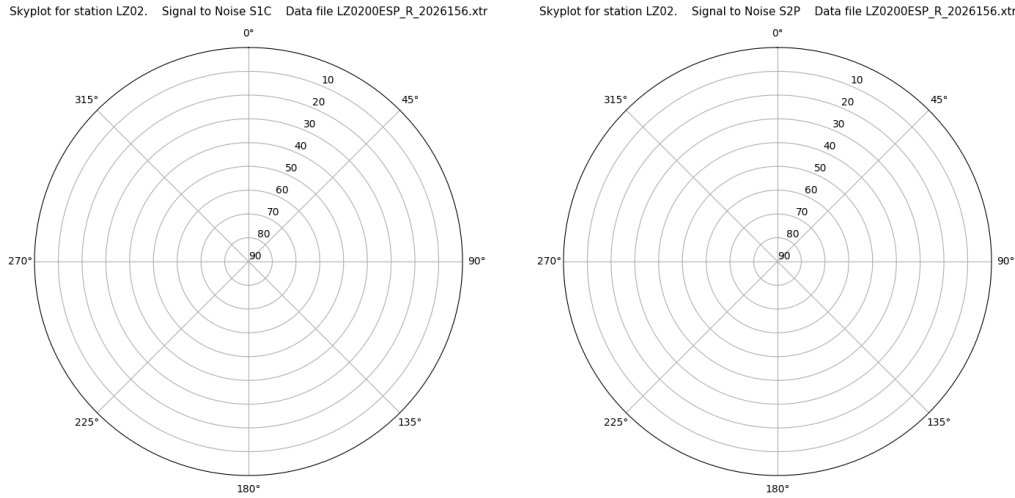
## Tiempo-Elevacion



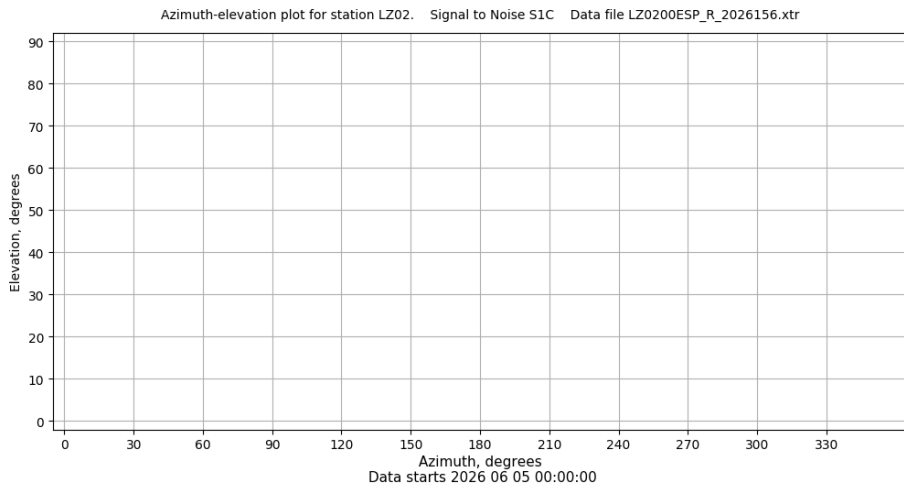
# Control de calidad GNSS GLO diario

Estacion: LZ02  
 Fecha: 2026 06 05  
 Dia del año: 156

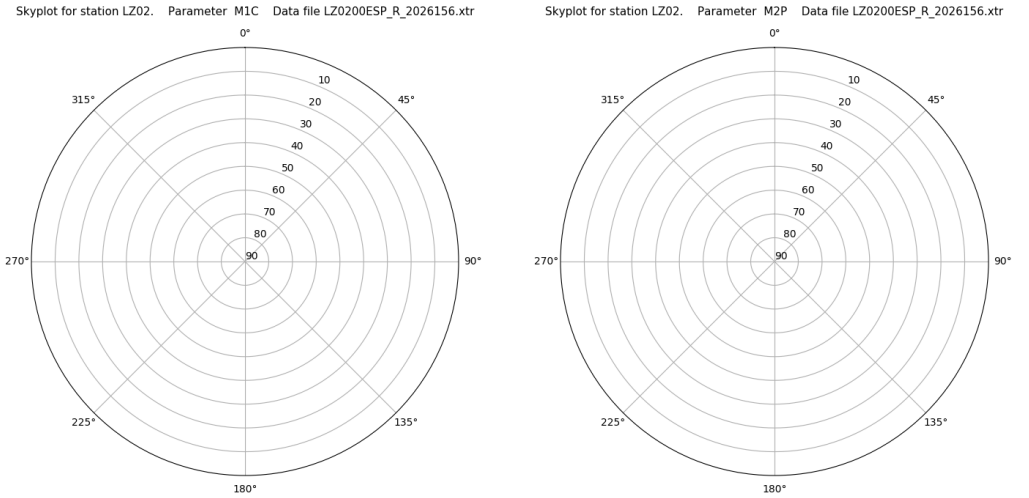
## Señal-Ruido GLO L1 y L2



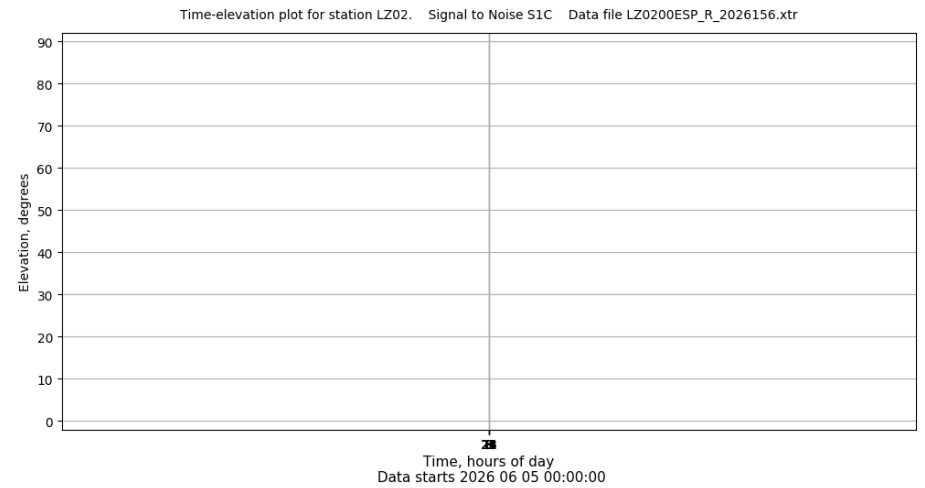
## Azimut-Elevacion



## Multipath GLO L1 y L2



## Tiempo-Elevacion

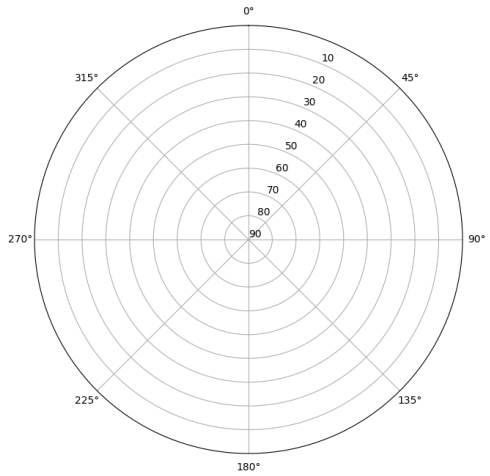


# Control de calidad GNSS GAL diario

Estacion: LZ02  
 Fecha: 2026 06 05  
 Dia del año: 156

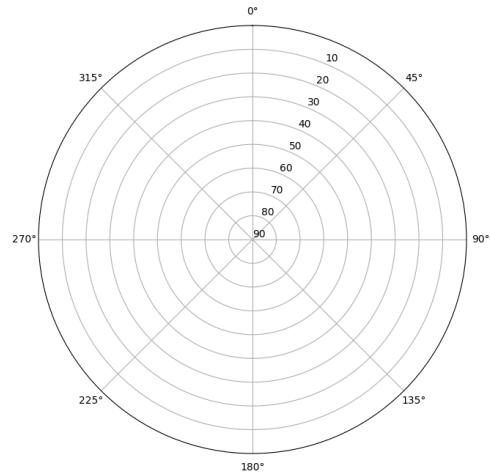
## Señal-Ruido GAL E1 y E5

Skyplot for station LZ02. Signal to Noise S1C Data file LZ0200ESP\_R\_2026156.xtr



Data starts 2026 06 05 00:00:00

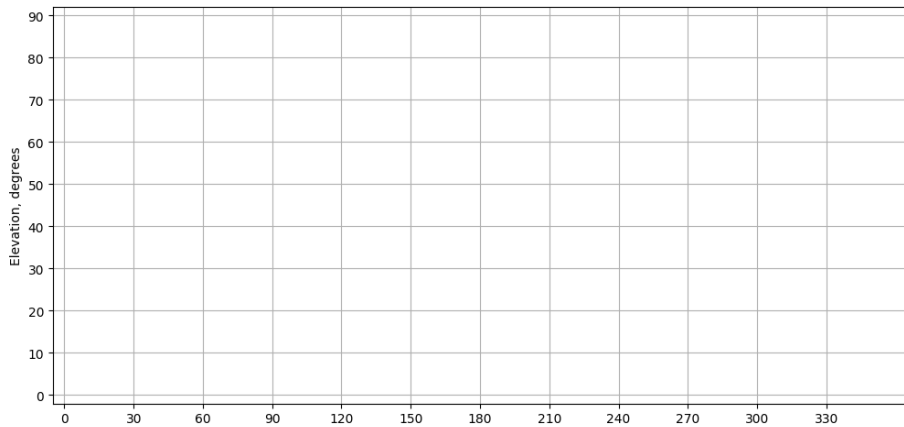
Skyplot for station LZ02. Signal to Noise S5Q Data file LZ0200ESP\_R\_2026156.xtr



Data starts 2026 06 05 00:00:00

## Azimut-Elevacion

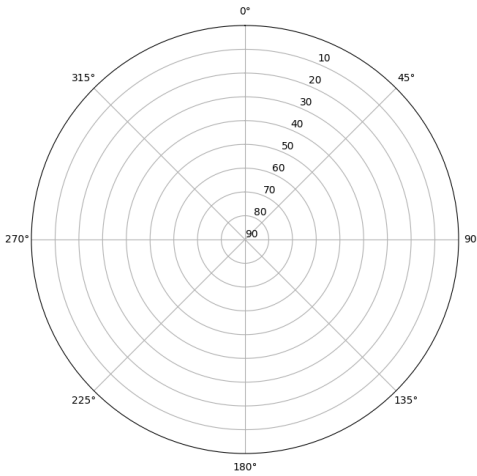
Azimuth-elevation plot for station LZ02. Signal to Noise S1C Data file LZ0200ESP\_R\_2026156.xtr



Data starts 2026 06 05 00:00:00

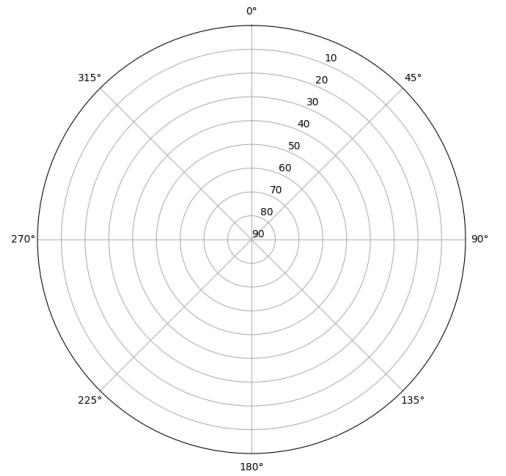
## Multipath GAL E1 y E5

Skyplot for station LZ02. Parameter M1C Data file LZ0200ESP\_R\_2026156.xtr



Data starts 2026 06 05 00:00:00


Skyplot for station LZ02. Parameter M5Q Data file LZ0200ESP\_R\_2026156.xtr



Data starts 2026 06 05 00:00:00

## Tiempo-Elevacion

Time-elevation plot for station LZ02. Signal to Noise S1C Data file LZ0200ESP\_R\_2026156.xtr



Data starts 2026 06 05 00:00:00