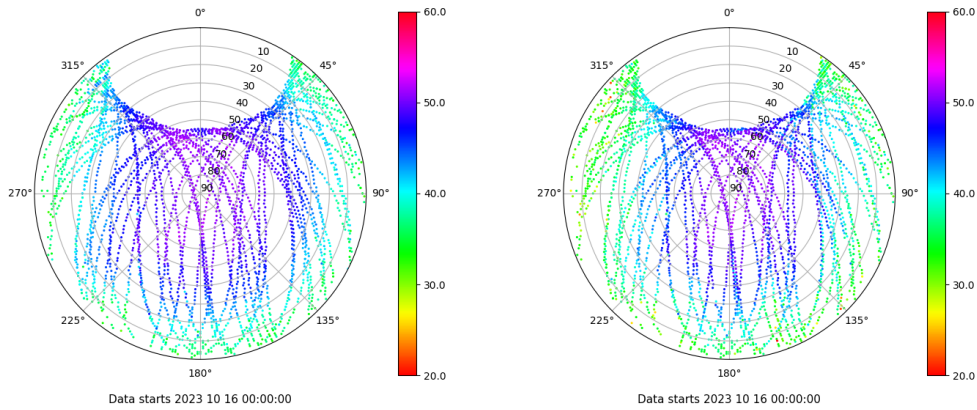


Control de calidad GNSS GPS diario

Estacion: LZ02
 Fecha: 2023 10 16
 Dia del año: 289

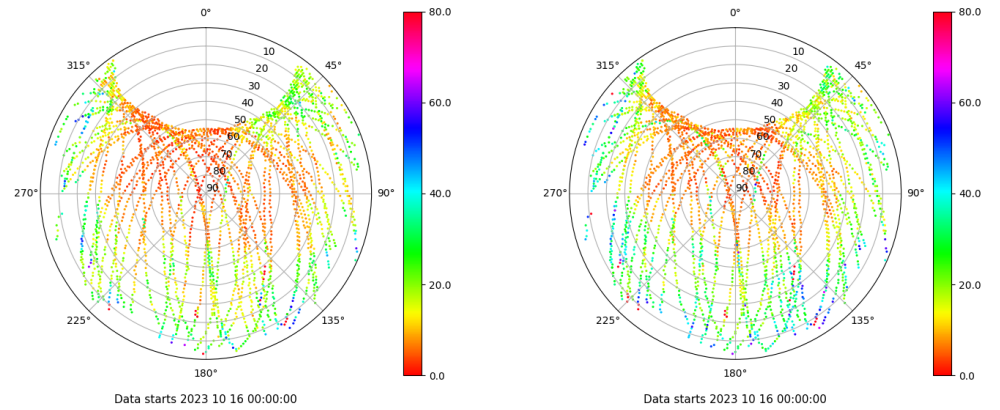
Señal-Ruido GPS L1 y L2

Skyplot for station LZ02. Signal to Noise S1C Data file LZ0200ESP_R_2023289.xtr Skyplot for station LZ02. Signal to Noise S2W Data file LZ0200ESP_R_2023289.xtr



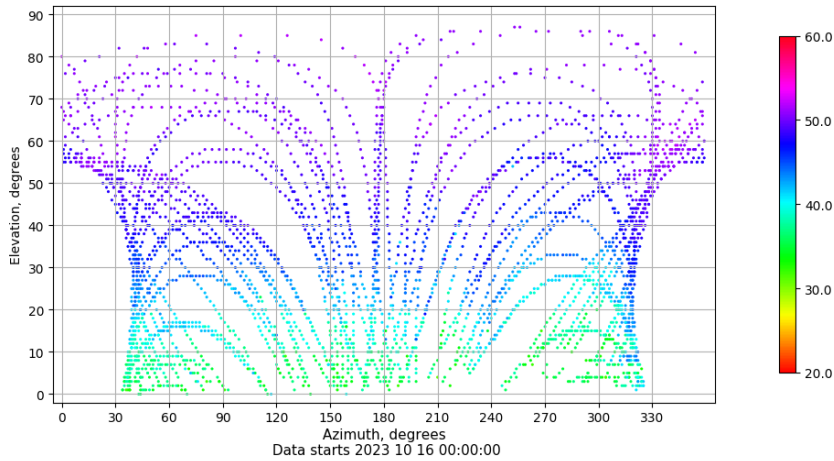
Multipath GPS L1 y L2

Skyplot for station LZ02. Parameter M1C Data file LZ0200ESP_R_2023289.xtr Skyplot for station LZ02. Parameter M2W Data file LZ0200ESP_R_2023289.xtr



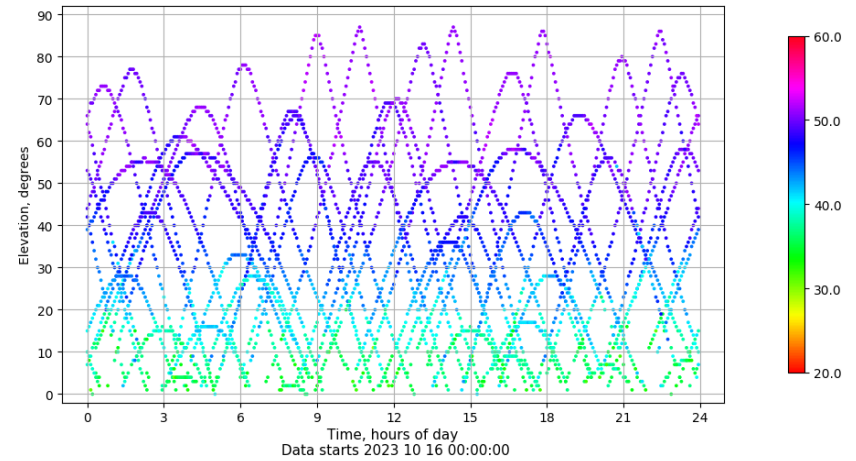
Azimuth-Elevacion

Azimuth-elevation plot for station LZ02. Signal to Noise S1C Data file LZ0200ESP_R_2023289.xtr



Tiempo-Elevacion

Time-elevation plot for station LZ02. Signal to Noise S1C Data file LZ0200ESP_R_2023289.xtr

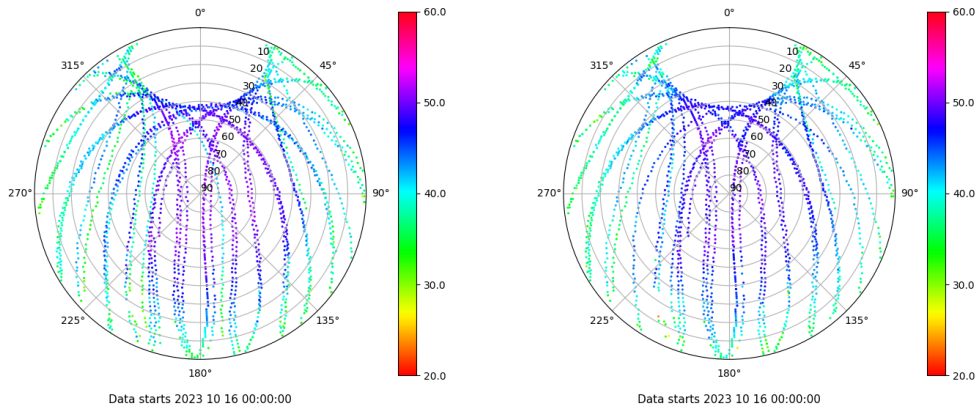


Control de calidad GNSS GLO diario

Estacion: LZ02
 Fecha: 2023 10 16
 Dia del año: 289

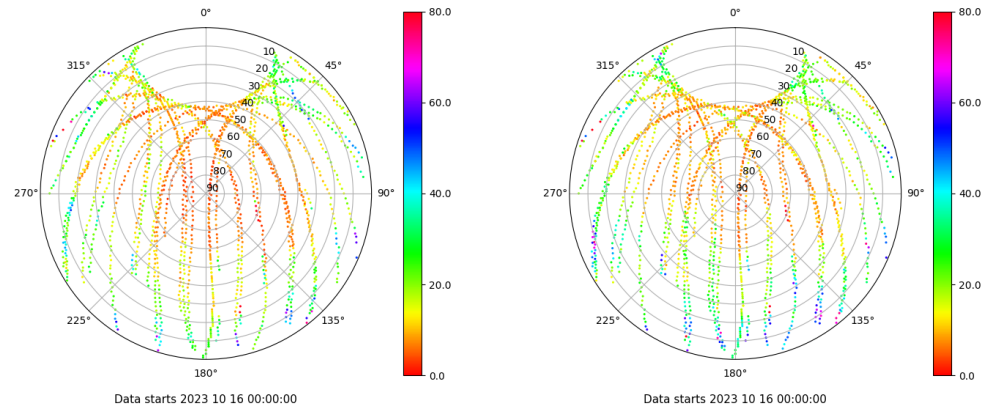
Señal-Ruido GLO L1 y L2

Skyplot for station LZ02. Signal to Noise S1C Data file LZ0200ESP_R_2023289.xtr Skyplot for station LZ02. Signal to Noise S2P Data file LZ0200ESP_R_2023289.xtr



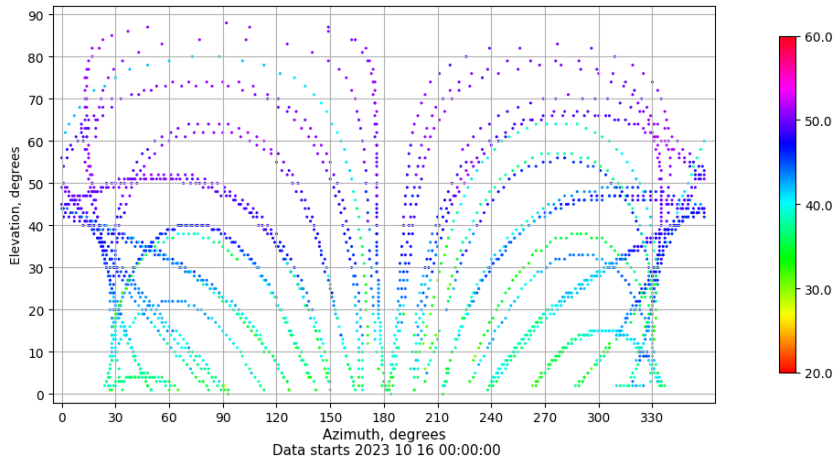
Multipath GLO L1 y L2

Skyplot for station LZ02. Parameter M1C Data file LZ0200ESP_R_2023289.xtr Skyplot for station LZ02. Parameter M2P Data file LZ0200ESP_R_2023289.xtr



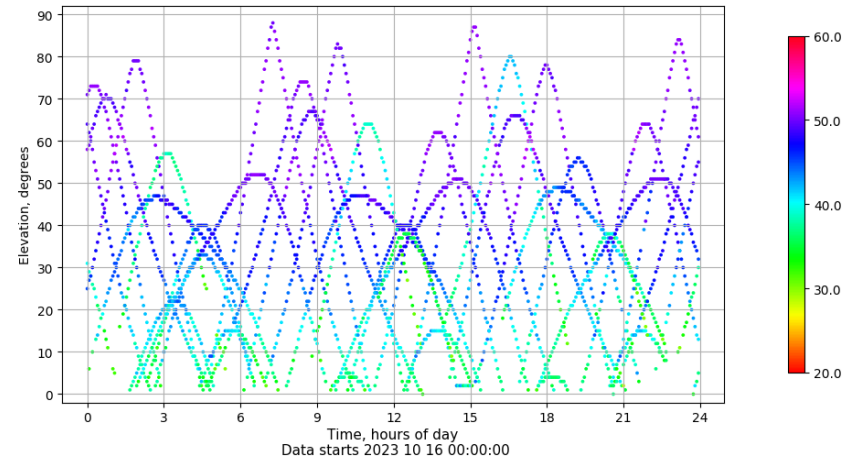
Azimuth-Elevacion

Azimuth-elevation plot for station LZ02. Signal to Noise S1C Data file LZ0200ESP_R_2023289.xtr



Tiempo-Elevacion

Time-elevation plot for station LZ02. Signal to Noise S1C Data file LZ0200ESP_R_2023289.xtr

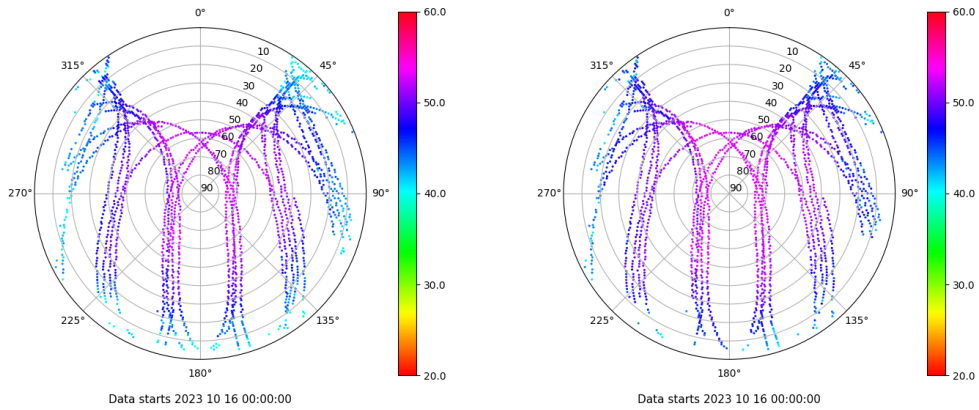


Control de calidad GNSS GAL diario

Estacion: LZ02
 Fecha: 2023 10 16
 Dia del año: 289

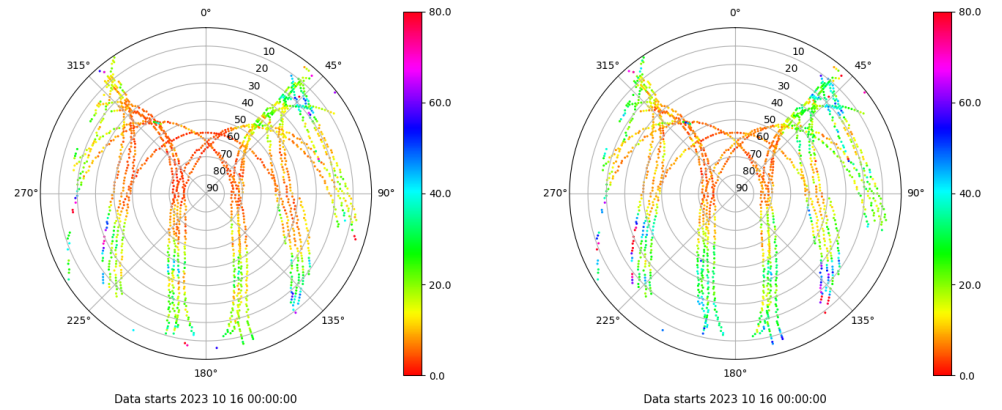
Señal-Ruido GAL E1 y E5

Skyplot for station LZ02. Signal to Noise S1C Data file LZ0200ESP_R_2023289.xtr Skyplot for station LZ02. Signal to Noise S5Q Data file LZ0200ESP_R_2023289.xtr



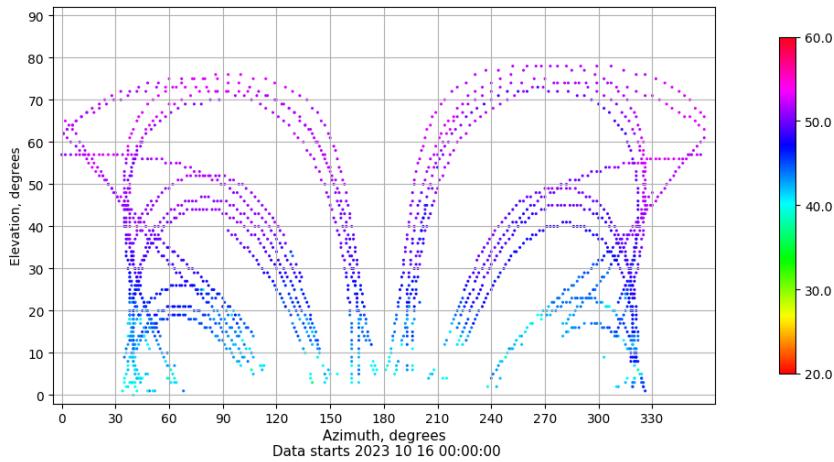
Multipath GAL E1 y E5

Skyplot for station LZ02. Parameter M1C Data file LZ0200ESP_R_2023289.xtr Skyplot for station LZ02. Parameter M5Q Data file LZ0200ESP_R_2023289.xtr



Azimuth-Elevacion

Azimuth-elevation plot for station LZ02. Signal to Noise S1C Data file LZ0200ESP_R_2023289.xtr



Tiempo-Elevacion

Time-elevation plot for station LZ02. Signal to Noise S1C Data file LZ0200ESP_R_2023289.xtr

