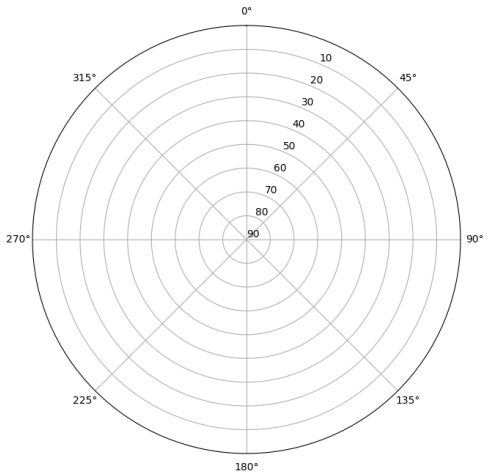


Control de calidad GNSS GPS diario

Estacion: LZ02
 Fecha: 2023 05 09
 Dia del año: 129

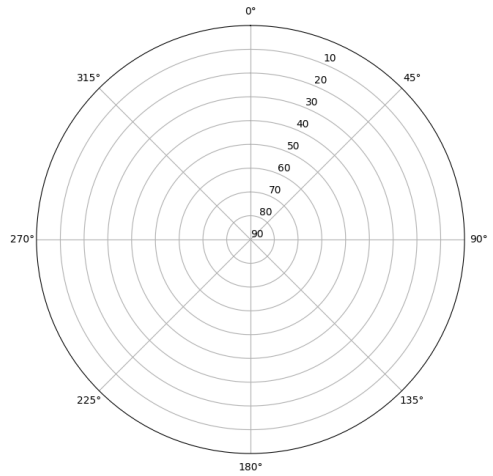
Señal-Ruido GPS L1 y L2

Skyplot for station LZ02. Signal to Noise S1C Data file LZ0200ESP_R_2023129.xtr



Data starts 2023 05 09 00:00:00

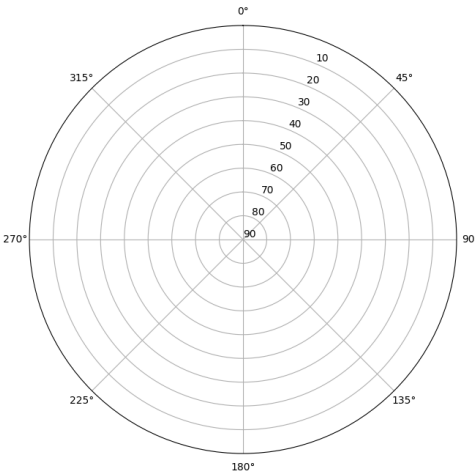
Skyplot for station LZ02. Signal to Noise S2W Data file LZ0200ESP_R_2023129.xtr



Data starts 2023 05 09 00:00:00

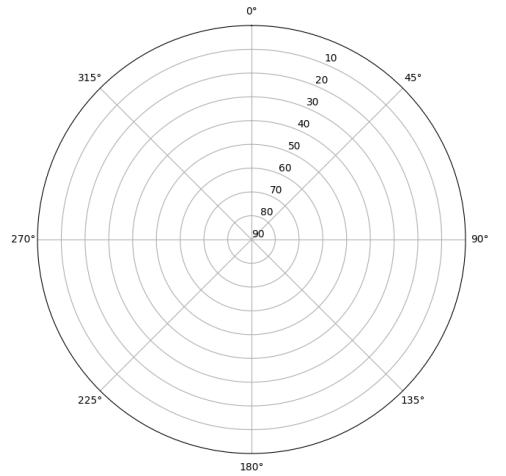
Multipath GPS L1 y L2

Skyplot for station LZ02. Parameter M1C Data file LZ0200ESP_R_2023129.xtr



Data starts 2023 05 09 00:00:00

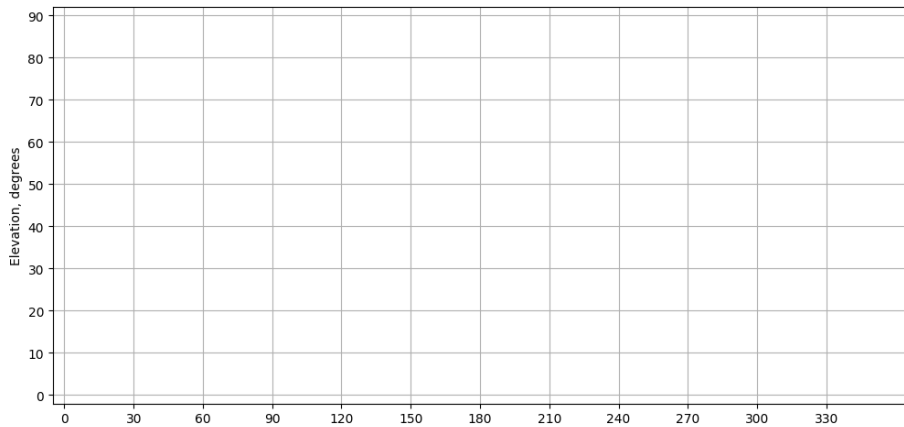
Skyplot for station LZ02. Parameter M2W Data file LZ0200ESP_R_2023129.xtr



Data starts 2023 05 09 00:00:00

Azimuth-Elevacion


Azimuth-elevation plot for station LZ02. Signal to Noise S1C Data file LZ0200ESP_R_2023129.xtr



Data starts 2023 05 09 00:00:00

Tiempo-Elevacion

Time-elevation plot for station LZ02. Signal to Noise S1C Data file LZ0200ESP_R_2023129.xtr

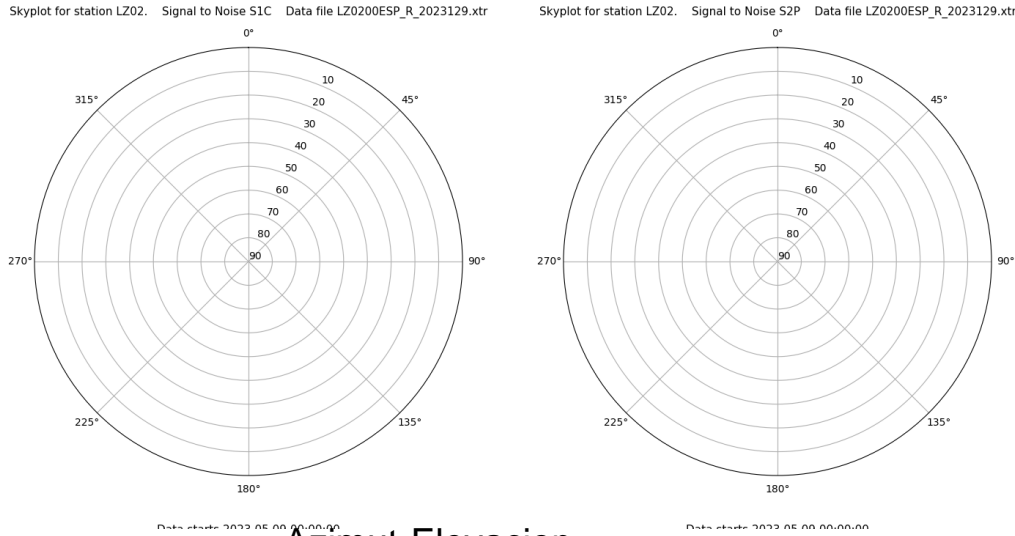


Data starts 2023 05 09 00:00:00

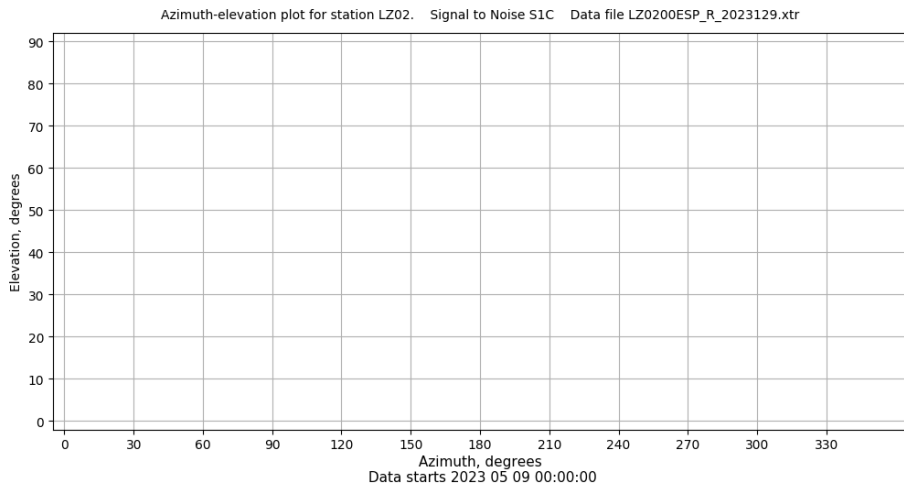
Control de calidad GNSS GLO diario

Estacion: LZ02
 Fecha: 2023 05 09
 Dia del año: 129

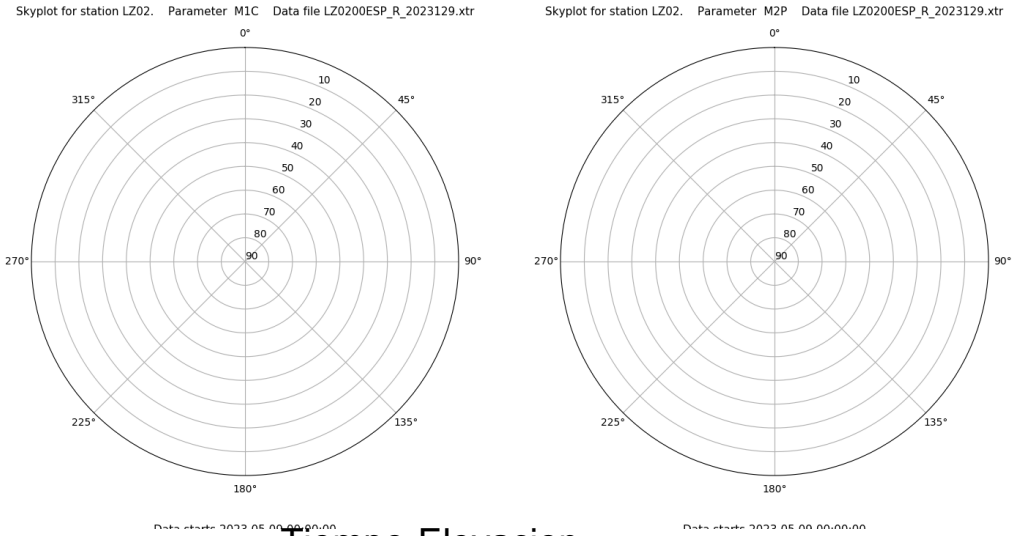
Señal-Ruido GLO L1 y L2



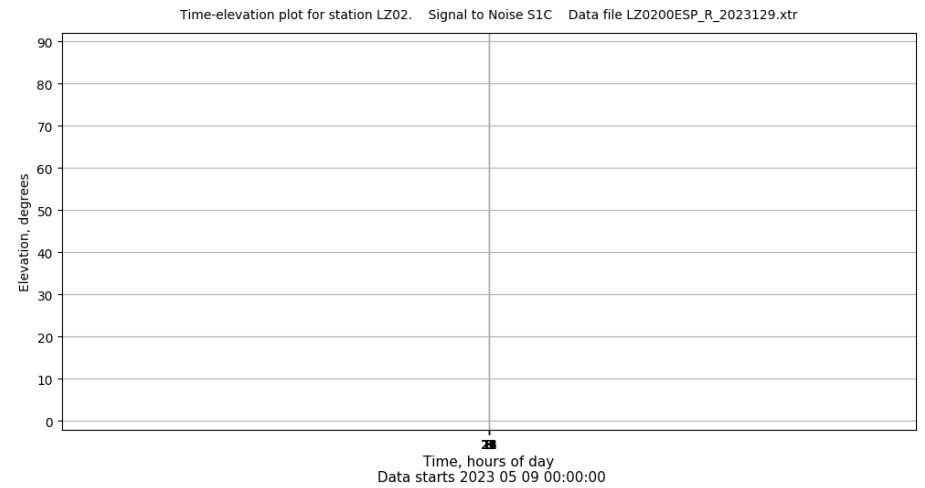
Azimut-Elevacion



Multipath GLO L1 y L2



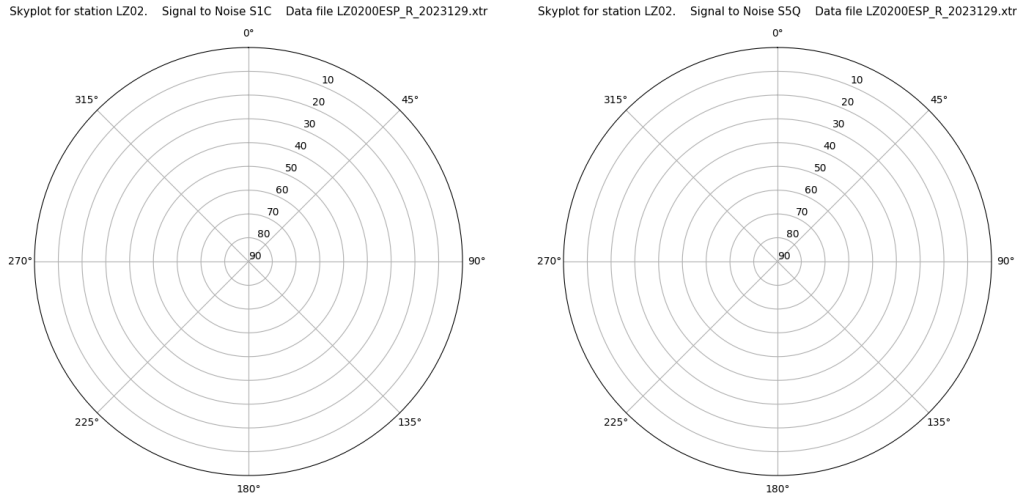
Tiempo-Elevacion



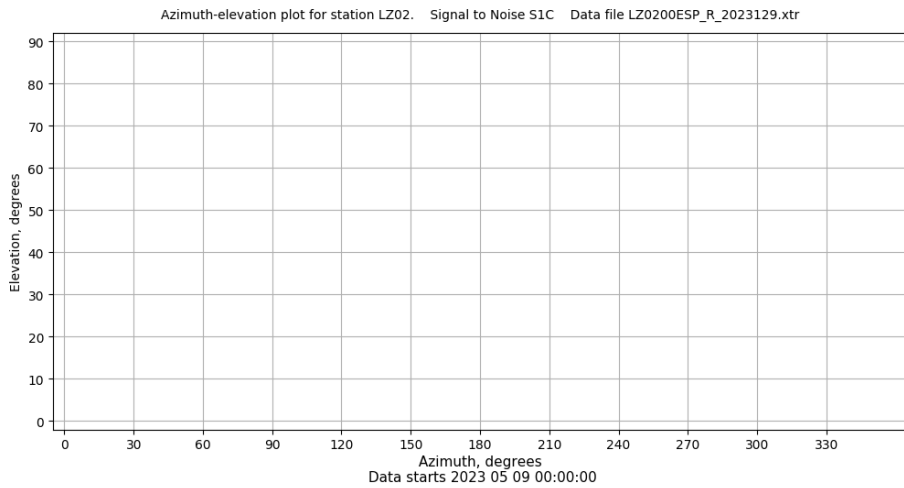
Control de calidad GNSS GAL diario

Estacion: LZ02
 Fecha: 2023 05 09
 Dia del año: 129

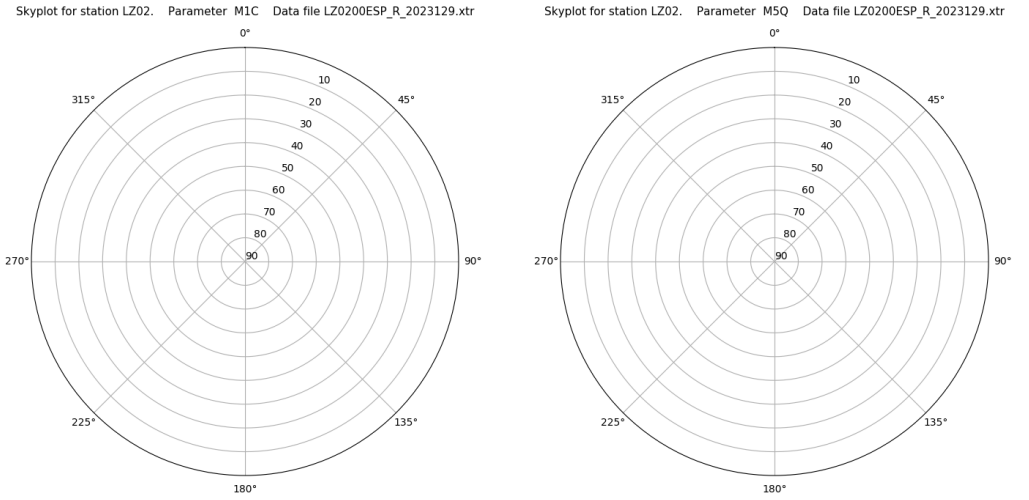
Señal-Ruido GAL E1 y E5



Azimut-Elevacion



Multipath GAL E1 y E5



Tiempo-Elevacion

