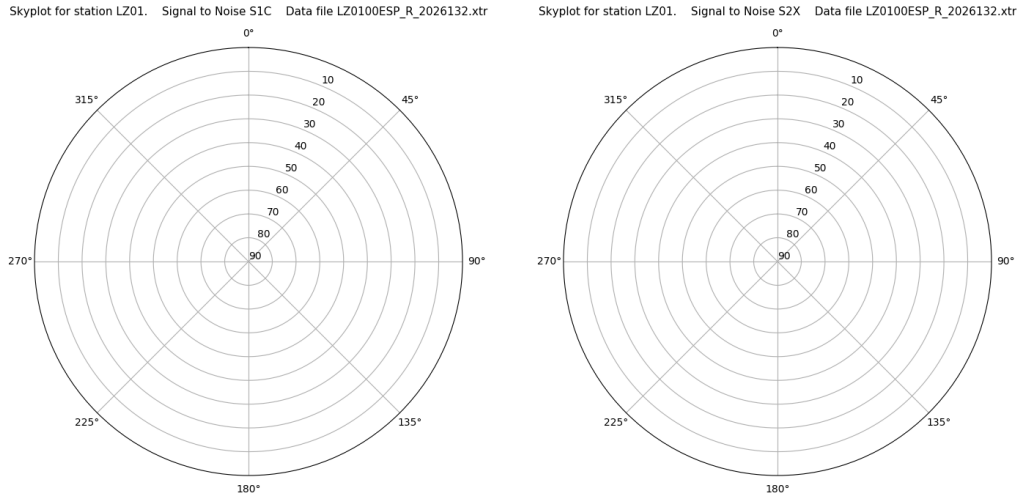


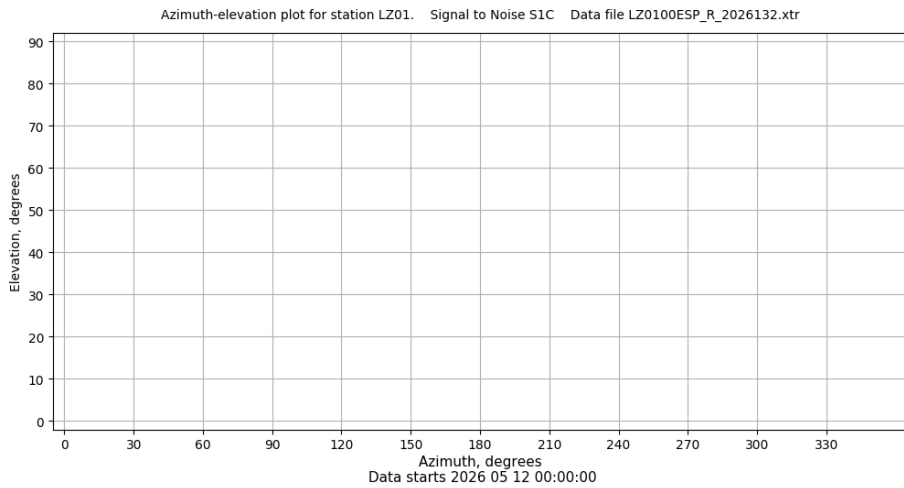
Control de calidad GNSS GPS diario

Estacion: LZ01
 Fecha: 2026 05 12
 Dia del año: 132

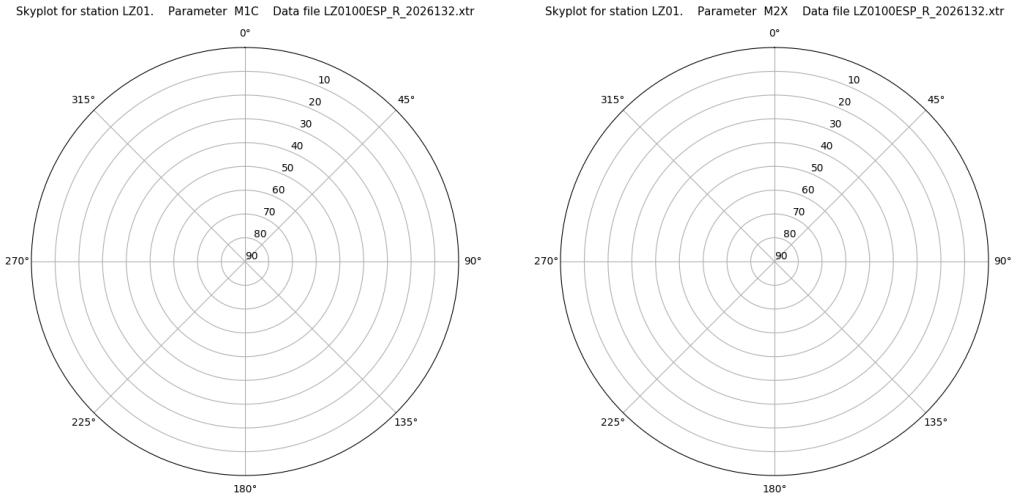
Señal-Ruido GPS L1 y L2



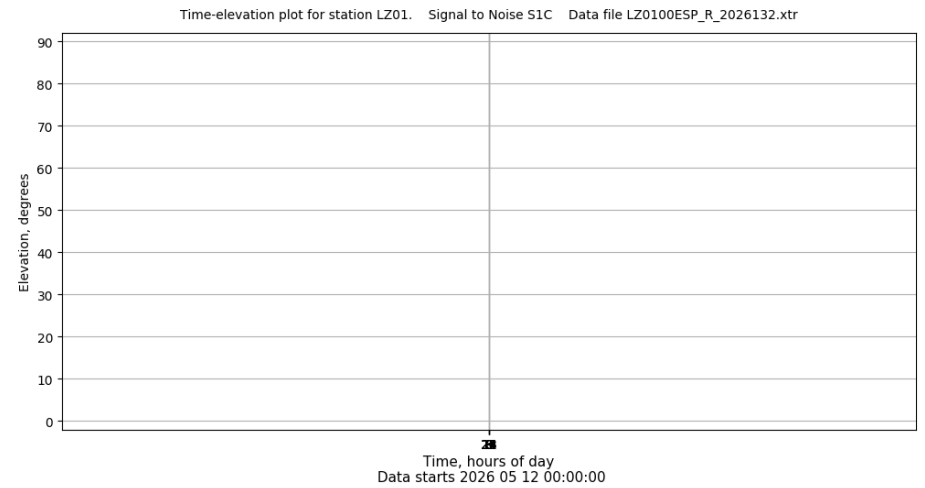
Azimut-Elevacion



Multipath GPS L1 y L2



Tiempo-Elevacion

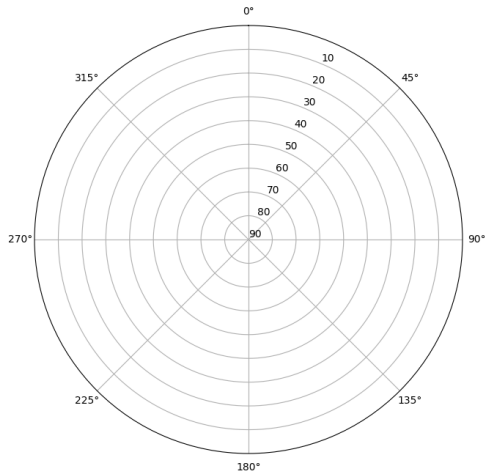


Control de calidad GNSS GLO diario

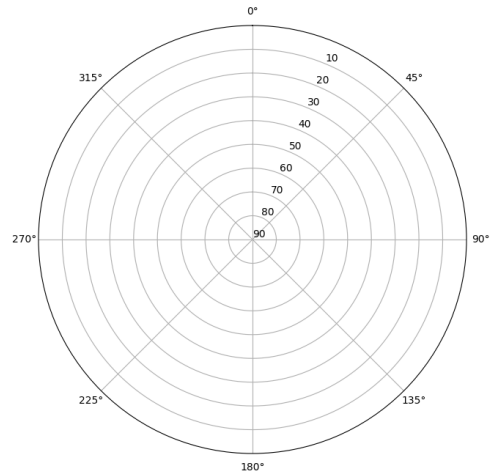
Estacion: LZ01
 Fecha: 2026 05 12
 Dia del año: 132

Señal-Ruido GLO L1 y L2

Skyplot for station LZ01. Signal to Noise S1C Data file LZ0100ESP_R_2026132.xtr



Skyplot for station LZ01. Signal to Noise S2C Data file LZ0100ESP_R_2026132.xtr

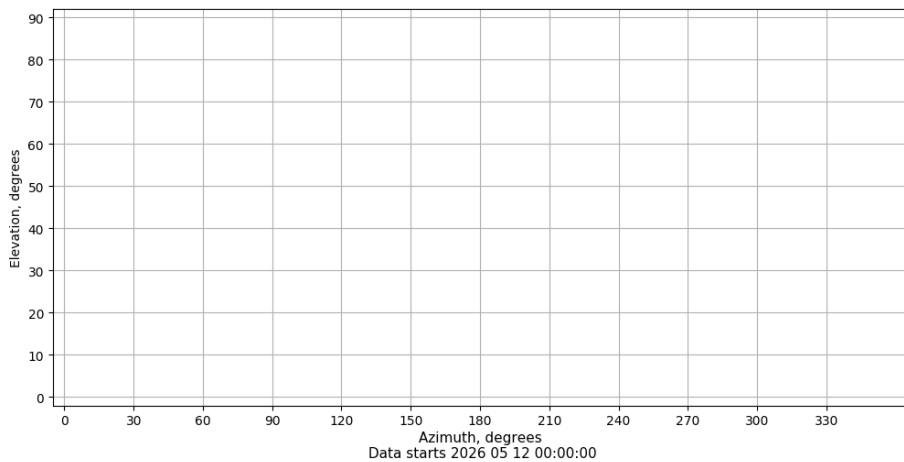


Data starts 2026 05 12 00:00:00

Data starts 2026 05 12 00:00:00

Azimut-Elevacion

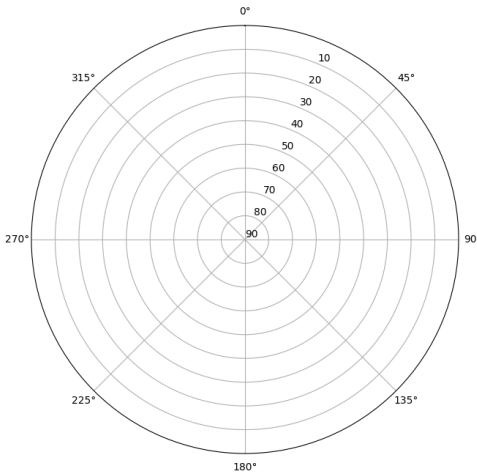
Azimuth-elevation plot for station LZ01. Signal to Noise S1C Data file LZ0100ESP_R_2026132.xtr



Data starts 2026 05 12 00:00:00

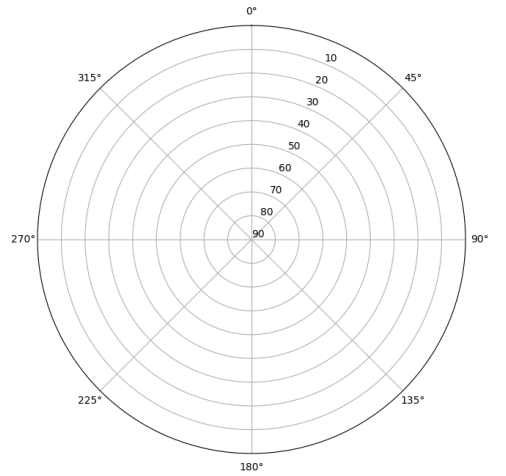
Multipath GLO L1 y L2

Skyplot for station LZ01. Parameter M1C Data file LZ0100ESP_R_2026132.xtr



Data starts 2026 05 12 00:00:00

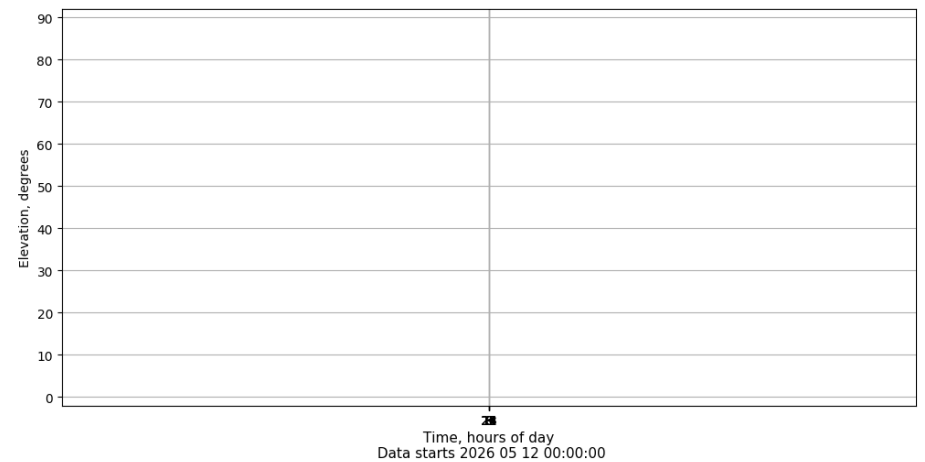
Skyplot for station LZ01. Parameter M2C Data file LZ0100ESP_R_2026132.xtr



Data starts 2026 05 12 00:00:00

Tiempo-Elevacion

Time-elevation plot for station LZ01. Signal to Noise S1C Data file LZ0100ESP_R_2026132.xtr

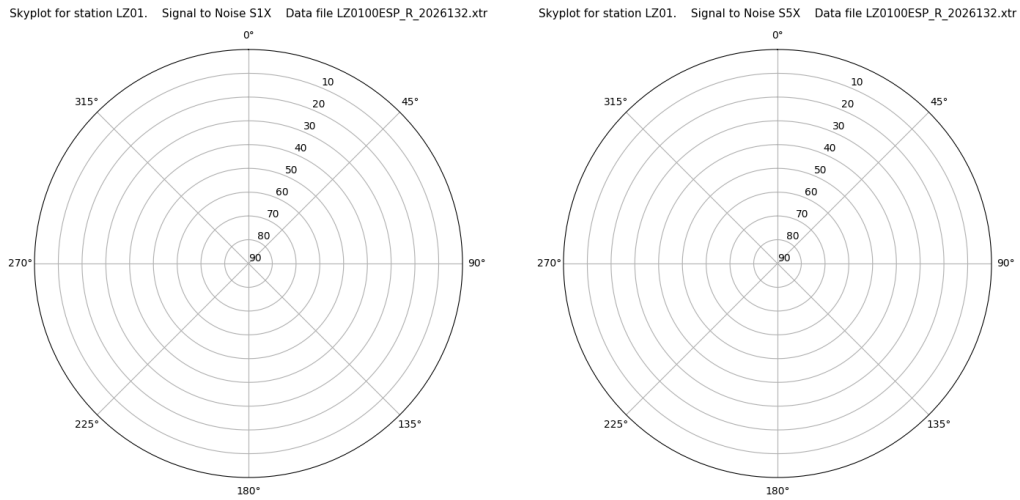


Data starts 2026 05 12 00:00:00

Control de calidad GNSS GAL diario

Estacion: LZ01
 Fecha: 2026 05 12
 Dia del año: 132

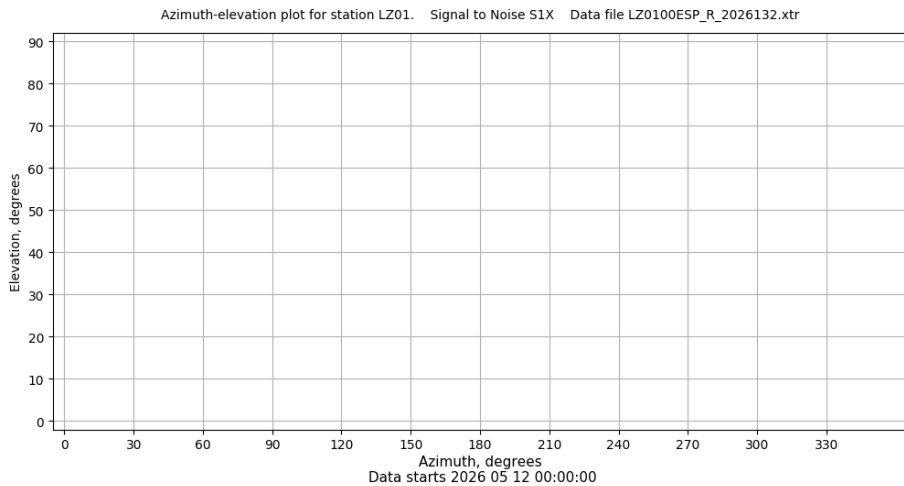
Señal-Ruido GAL E1 y E5



Data starts 2026 05 12 00:00:00

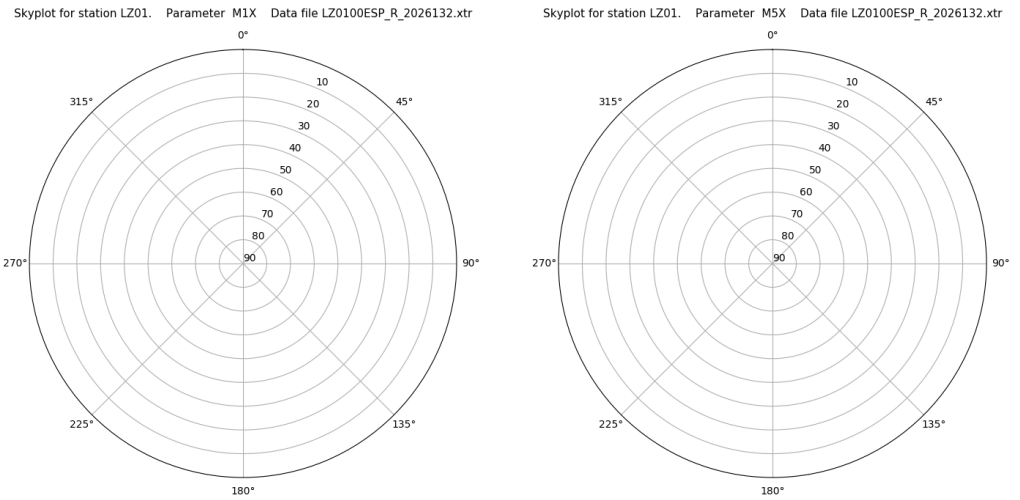
Data starts 2026 05 12 00:00:00

Azimut-Elevacion



Data starts 2026 05 12 00:00:00

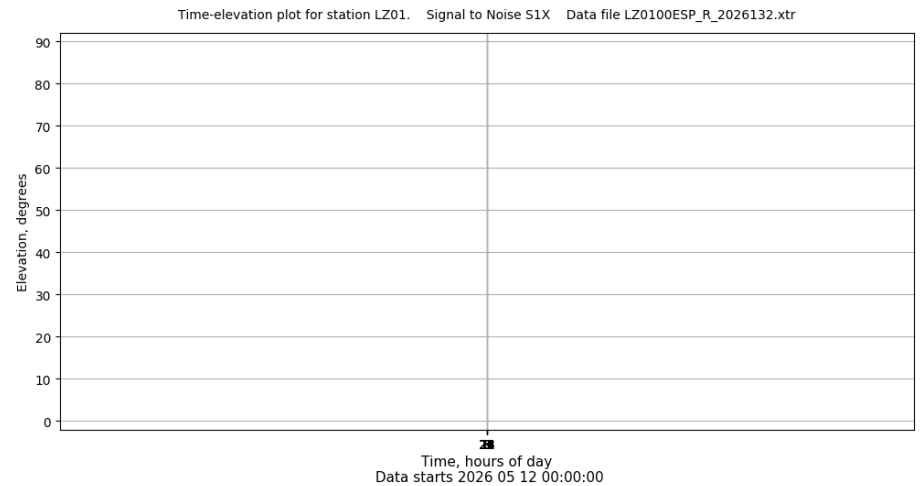
Multipath GAL E1 y E5



Data starts 2026 05 12 00:00:00

Data starts 2026 05 12 00:00:00

Tiempo-Elevacion



Data starts 2026 05 12 00:00:00