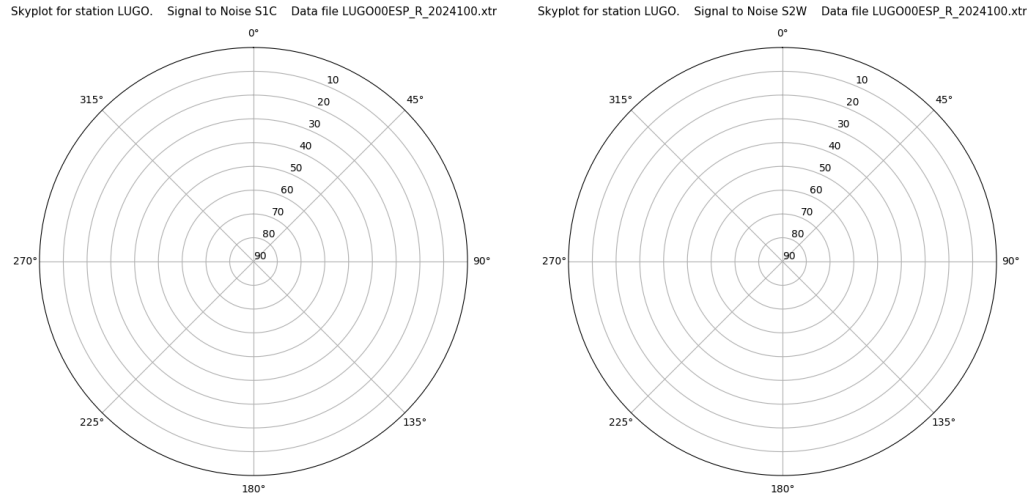


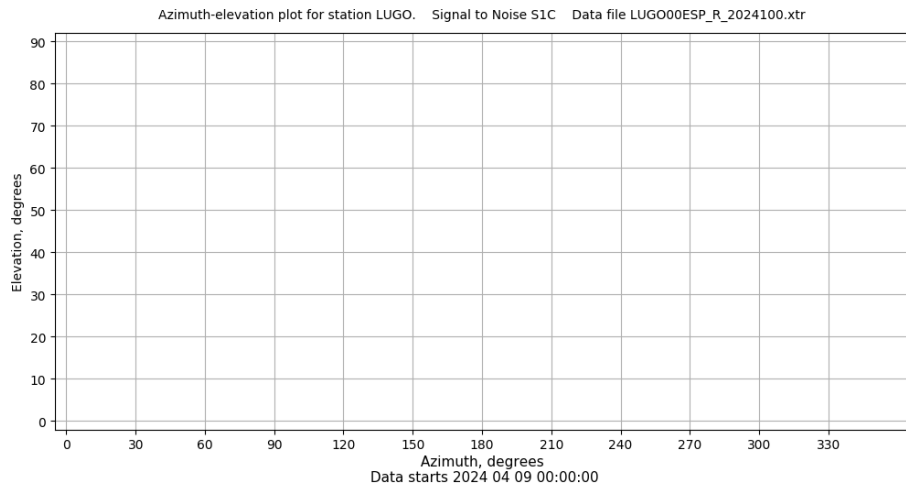
Control de calidad GNSS GPS diario

Estacion: LUGO
Fecha: 2024 04 09
Dia del año: 100

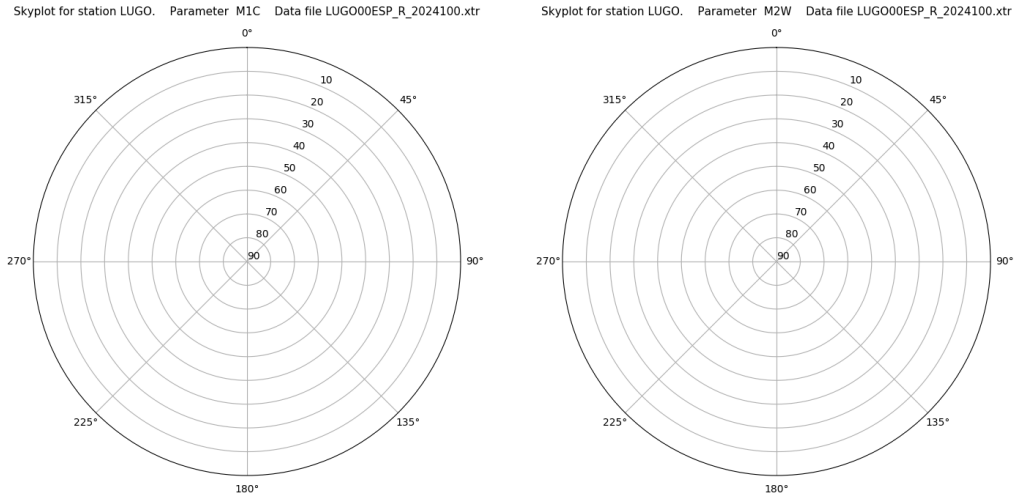
Señal-Ruido GPS L1 y L2



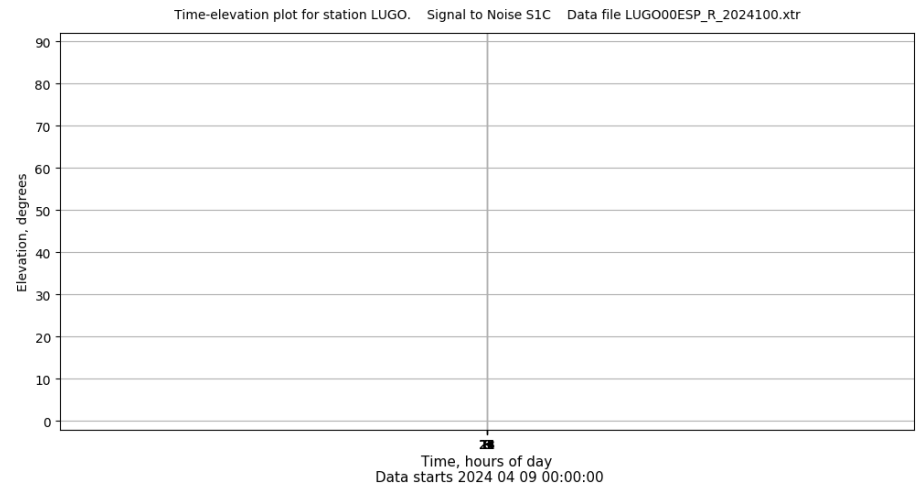
Azimut-Elevacion



Multipath GPS L1 y L2



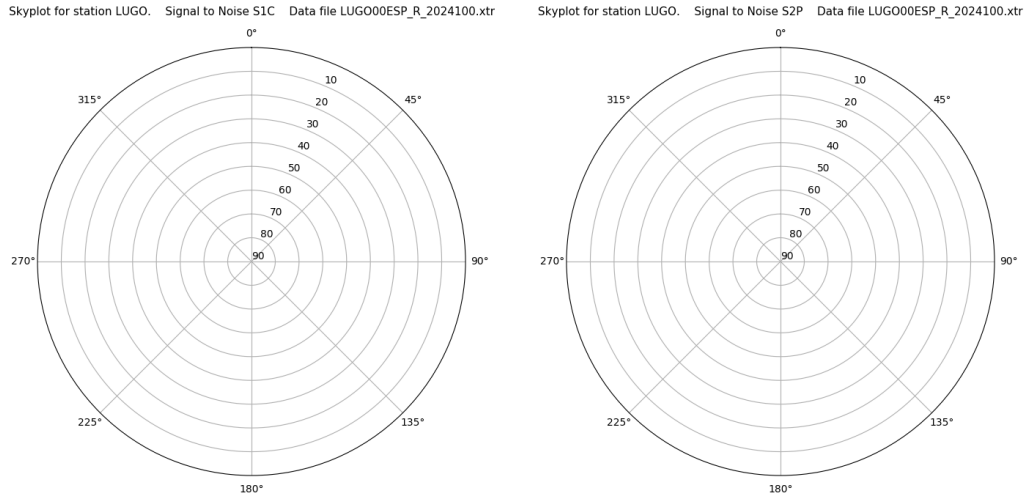
Tiempo-Elevacion



Control de calidad GNSS GLO diario

Estacion: LUGO
 Fecha: 2024 04 09
 Dia del año: 100

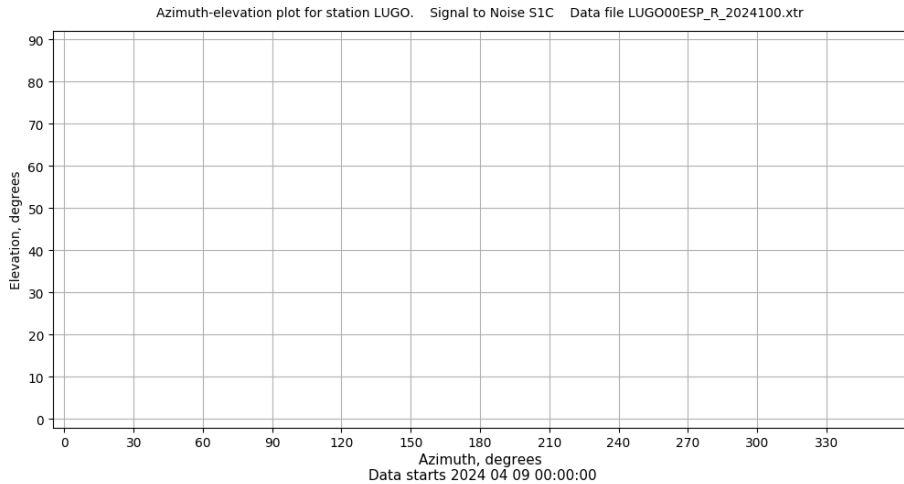
Señal-Ruido GLO L1 y L2



Data starts 2024 04 09 00:00:00

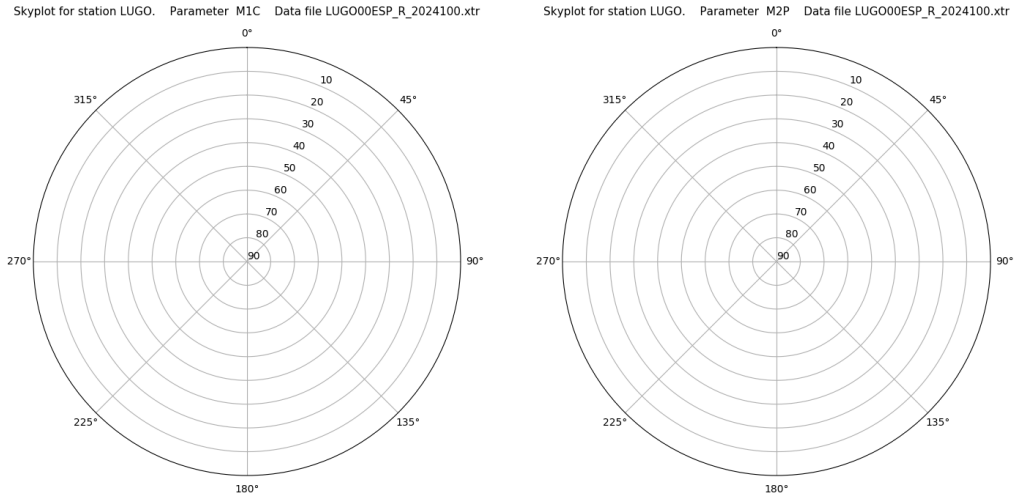
Data starts 2024 04 09 00:00:00

Azimut-Elevacion



Data starts 2024 04 09 00:00:00

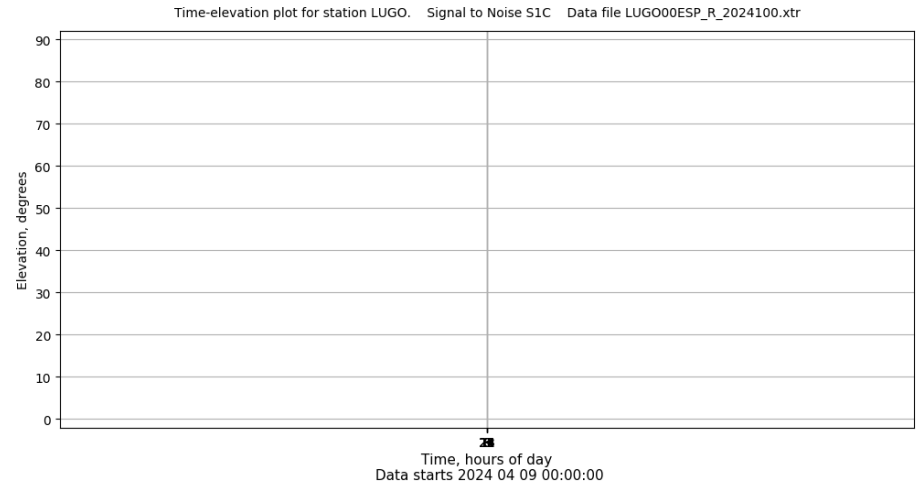
Multipath GLO L1 y L2



Data starts 2024 04 09 00:00:00

Data starts 2024 04 09 00:00:00

Tiempo-Elevacion



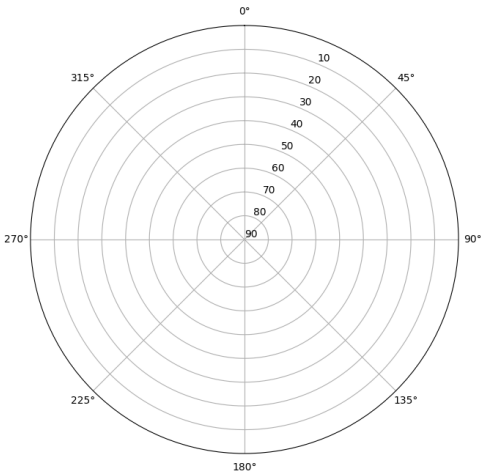
Data starts 2024 04 09 00:00:00

Control de calidad GNSS GAL diario

Estacion: LUGO
 Fecha: 2024 04 09
 Dia del año: 100

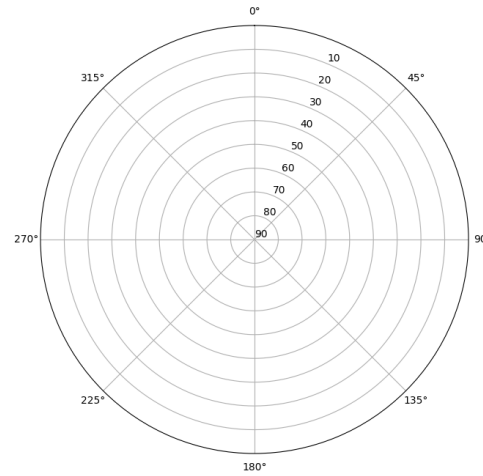
Señal-Ruido GAL E1 y E5

Skyplot for station LUGO. Signal to Noise S1C Data file LUGO00ESP_R_2024100.xtr



Data starts 2024 04 09 00:00:00

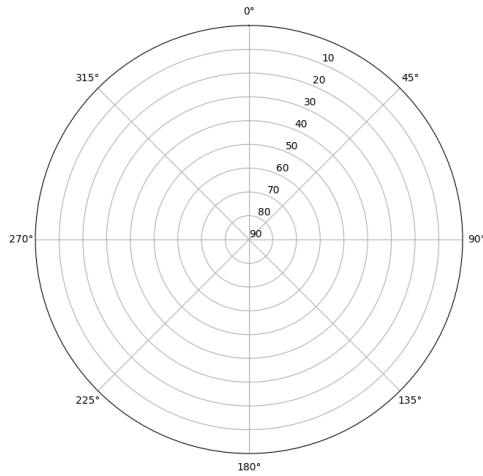
Skyplot for station LUGO. Signal to Noise S5Q Data file LUGO00ESP_R_2024100.xtr



Data starts 2024 04 09 00:00:00

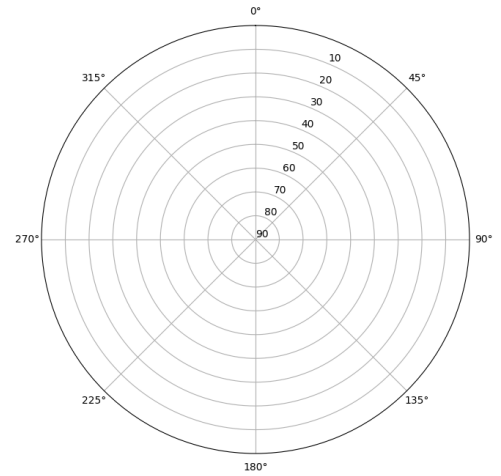
Multipath GAL E1 y E5

Skyplot for station LUGO. Parameter M1C Data file LUGO00ESP_R_2024100.xtr



Data starts 2024 04 09 00:00:00

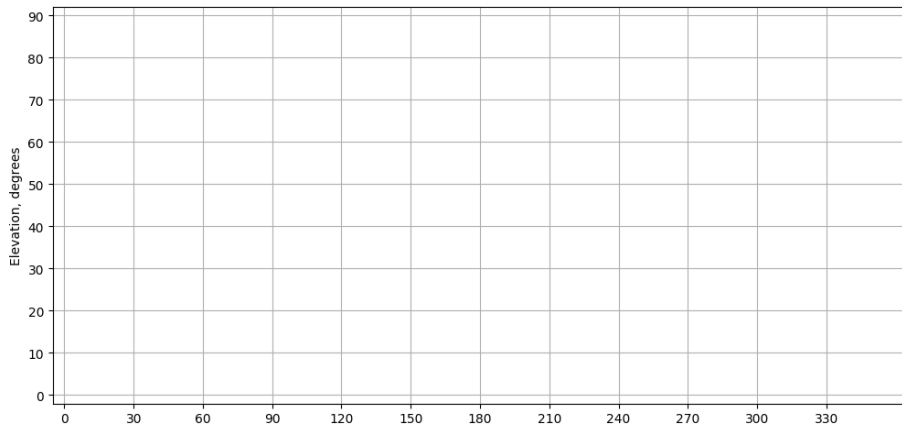
Skyplot for station LUGO. Parameter M5Q Data file LUGO00ESP_R_2024100.xtr



Data starts 2024 04 09 00:00:00

Azimut-Elevacion


Azimuth-elevation plot for station LUGO. Signal to Noise S1C Data file LUGO00ESP_R_2024100.xtr



Data starts 2024 04 09 00:00:00

Tiempo-Elevacion

Time-elevation plot for station LUGO. Signal to Noise S1C Data file LUGO00ESP_R_2024100.xtr



Data starts 2024 04 09 00:00:00