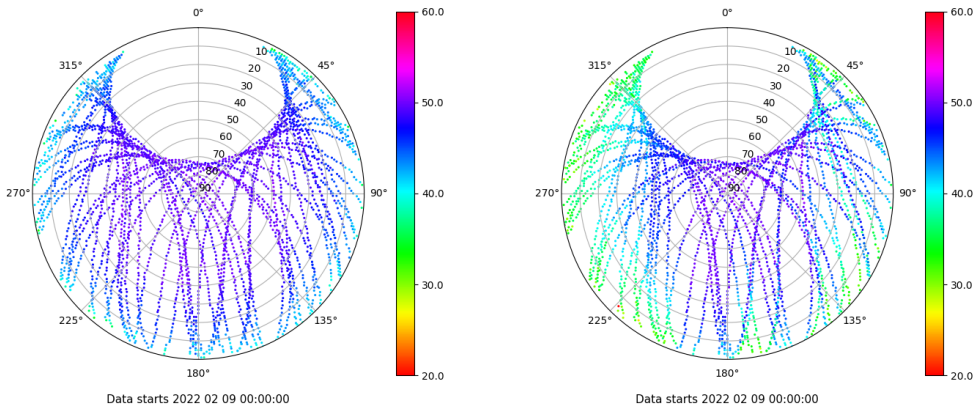


# Control de calidad GNSS GPS diario

Estacion: LUGO  
 Fecha: 2022 02 09  
 Dia del año: 040

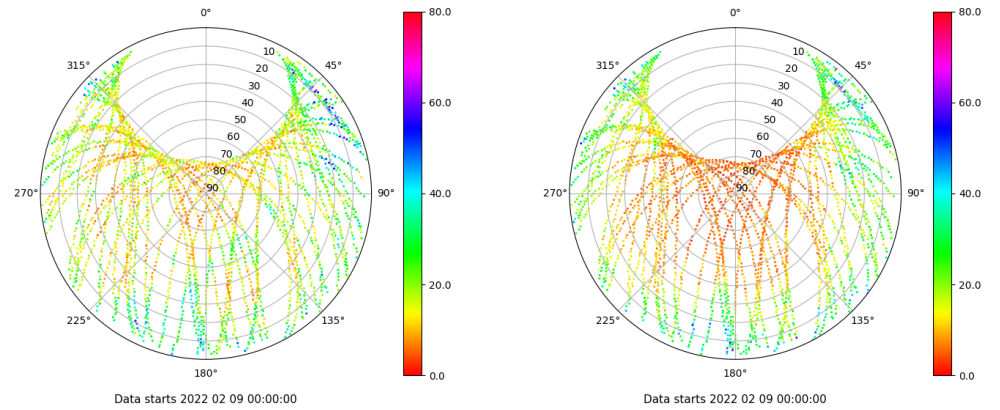
## Señal-Ruido GPS L1 y L2

Skyplot for station LUGO. Signal to Noise S1C Data file LUGO00ESP\_R\_2022040.xtr Skyplot for station LUGO. Signal to Noise S2W Data file LUGO00ESP\_R\_2022040.xtr



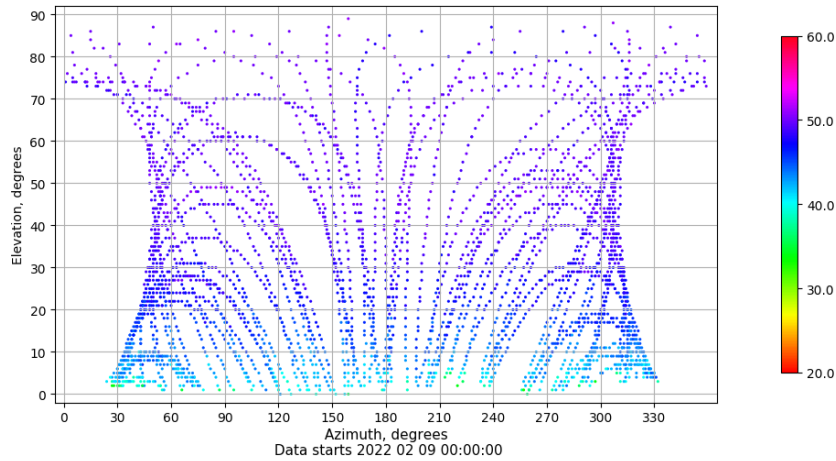
## Multipath GPS L1 y L2

Skyplot for station LUGO. Parameter M1C Data file LUGO00ESP\_R\_2022040.xtr Skyplot for station LUGO. Parameter M2W Data file LUGO00ESP\_R\_2022040.xtr



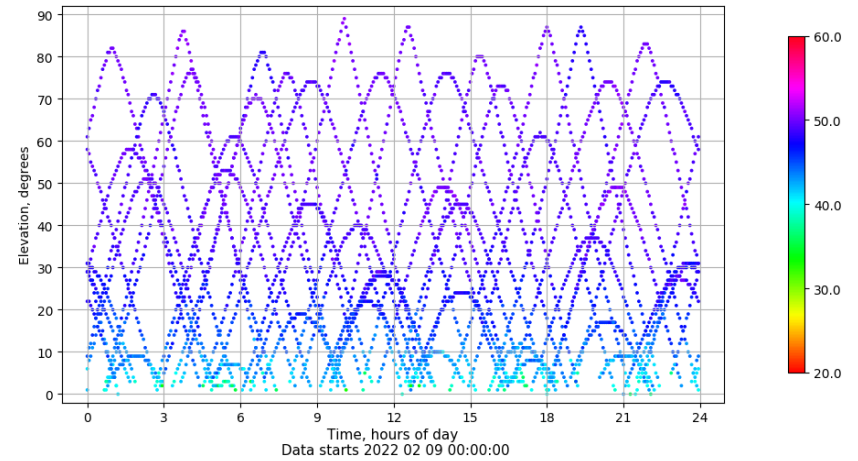
## Azimuth-Elevacion

Azimuth-elevation plot for station LUGO. Signal to Noise S1C Data file LUGO00ESP\_R\_2022040.xtr



## Tiempo-Elevacion

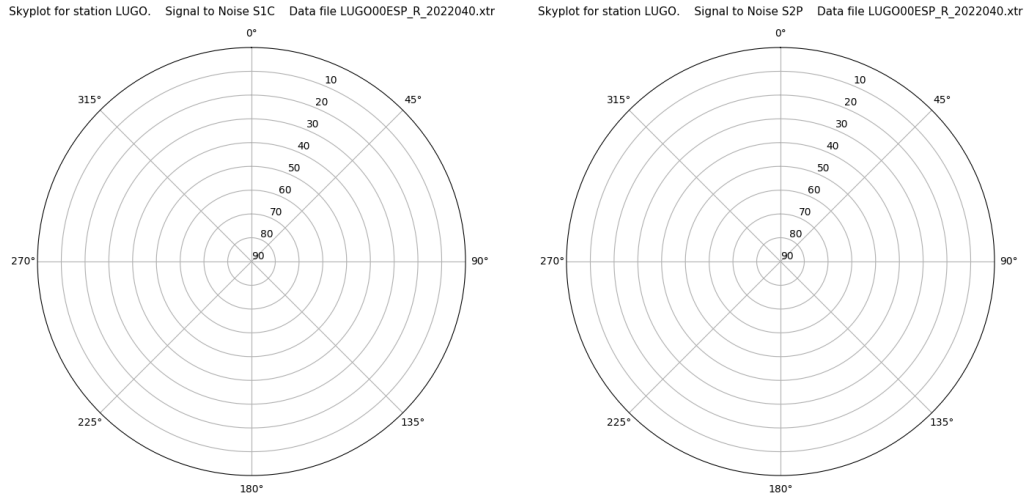
Time-elevation plot for station LUGO. Signal to Noise S1C Data file LUGO00ESP\_R\_2022040.xtr



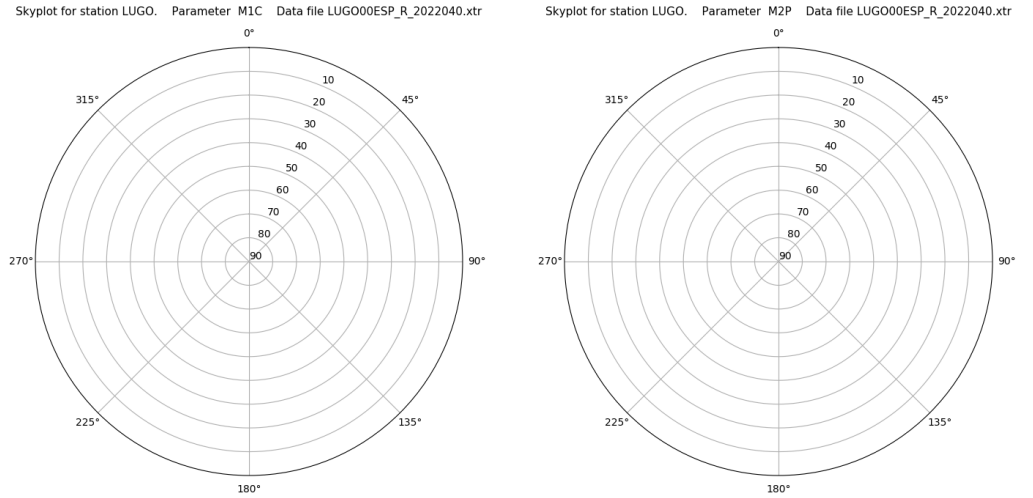
# Control de calidad GNSS GLO diario

Estacion: LUGO  
 Fecha: 2022 02 09  
 Dia del año: 040

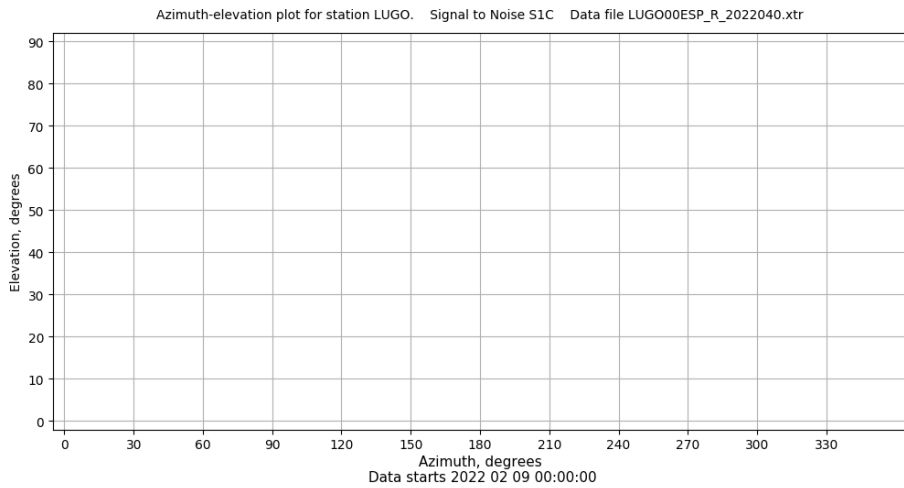
## Señal-Ruido GLO L1 y L2



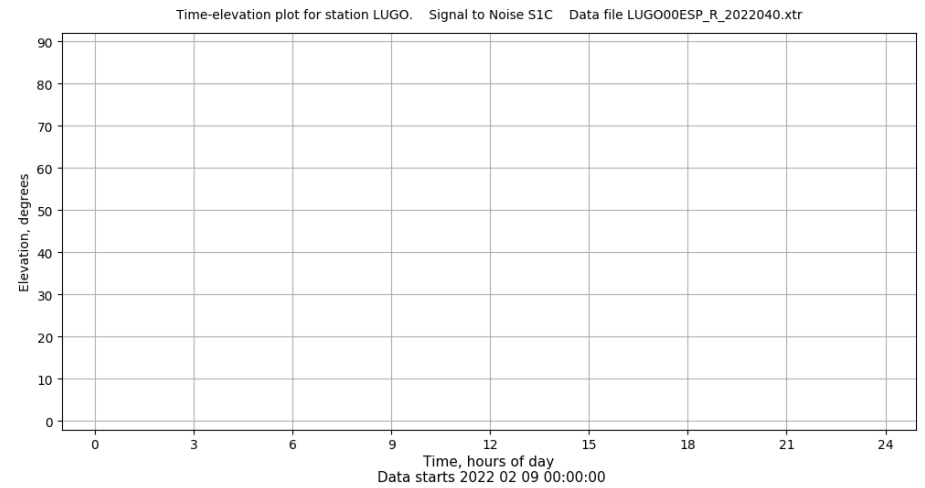
## Multipath GLO L1 y L2



## Azimut-Elevacion



## Tiempo-Elevacion

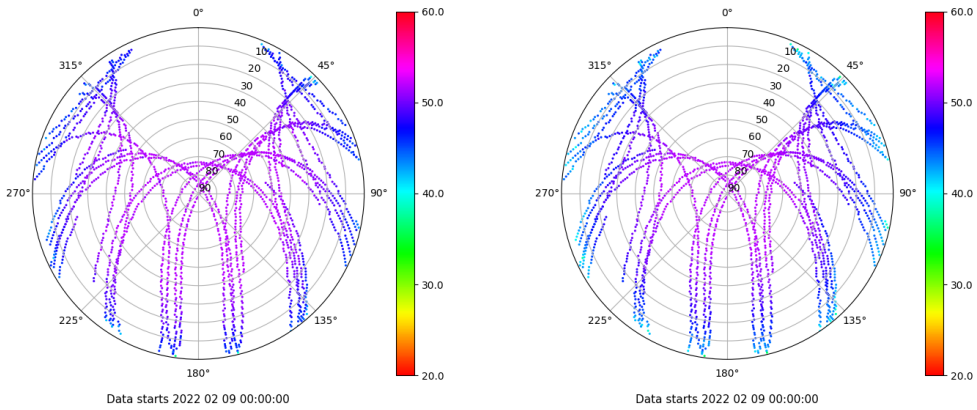


# Control de calidad GNSS GAL diario

Estacion: LUGO  
 Fecha: 2022 02 09  
 Dia del año: 040

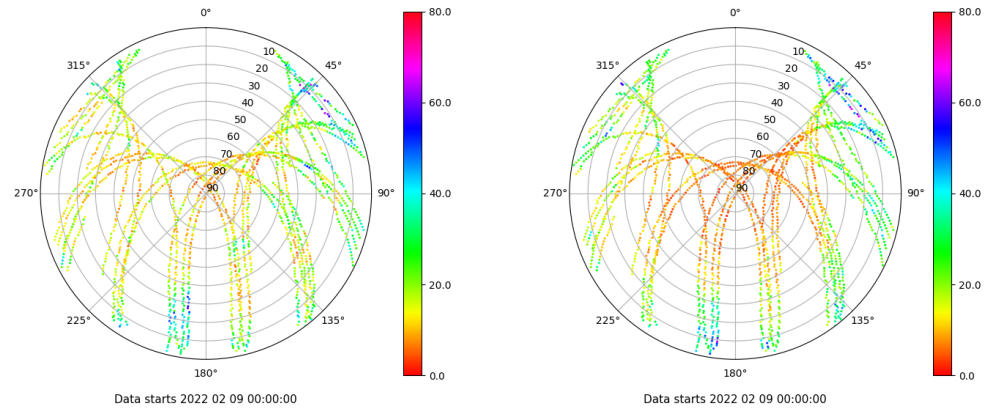
## Señal-Ruido GAL E1 y E5

Skyplot for station LUGO. Signal to Noise S1C Data file LUGO00ESP\_R\_2022040.xtr Skyplot for station LUGO. Signal to Noise S5Q Data file LUGO00ESP\_R\_2022040.xtr



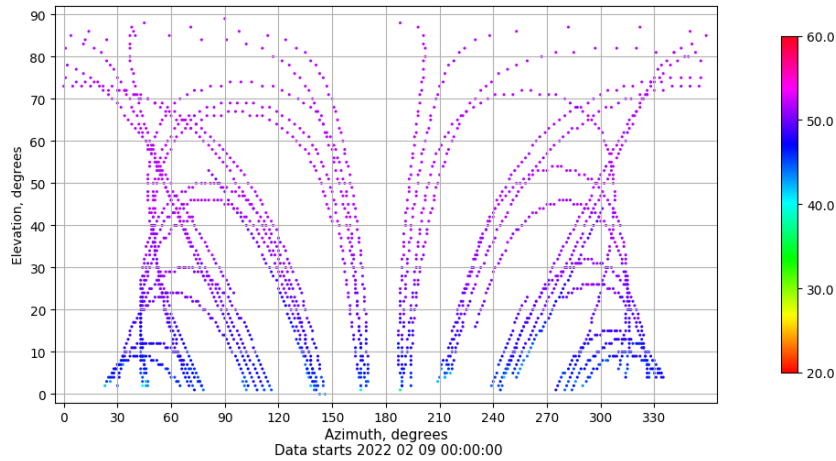
## Multipath GAL E1 y E5

Skyplot for station LUGO. Parameter M1C Data file LUGO00ESP\_R\_2022040.xtr Skyplot for station LUGO. Parameter M5Q Data file LUGO00ESP\_R\_2022040.xtr



## Azimuth-Elevacion

Azimuth-elevation plot for station LUGO. Signal to Noise S1C Data file LUGO00ESP\_R\_2022040.xtr



## Tiempo-Elevacion

Time-elevation plot for station LUGO. Signal to Noise S1C Data file LUGO00ESP\_R\_2022040.xtr

