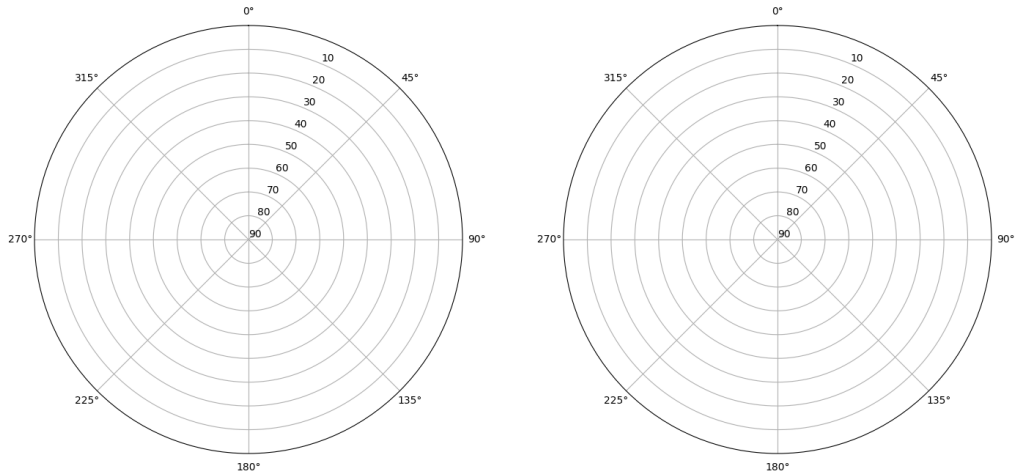


Control de calidad GNSS GPS diario

Estacion: LRES
 Fecha: 2026 02 27
 Dia del año: 058

Señal-Ruido GPS L1 y L2

Skyplot for station LRES. Signal to Noise S1C Data file LRES00ESP_R_2026058.xtr Skyplot for station LRES. Signal to Noise S2W Data file LRES00ESP_R_2026058.xtr

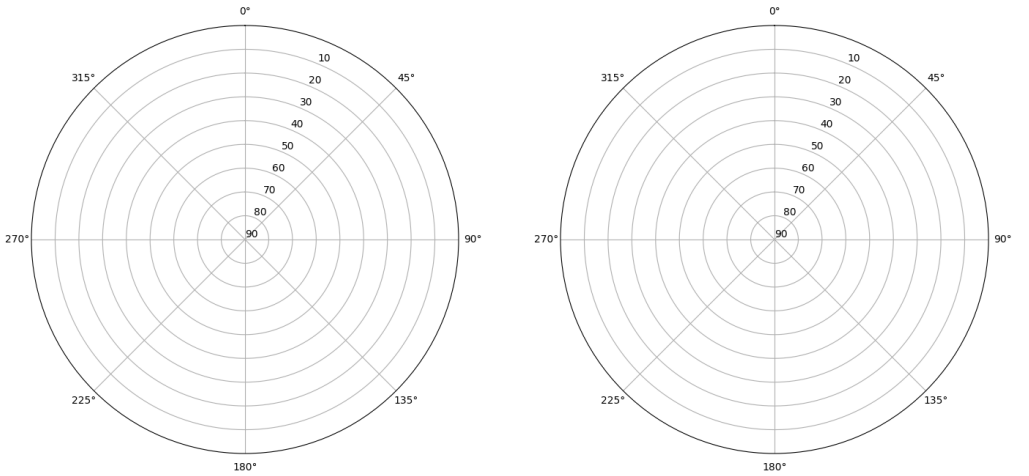


Data starts 2026 02 27 00:00:00

Data starts 2026 02 27 00:00:00

Multipath GPS L1 y L2

Skyplot for station LRES. Parameter M1C Data file LRES00ESP_R_2026058.xtr Skyplot for station LRES. Parameter M2W Data file LRES00ESP_R_2026058.xtr

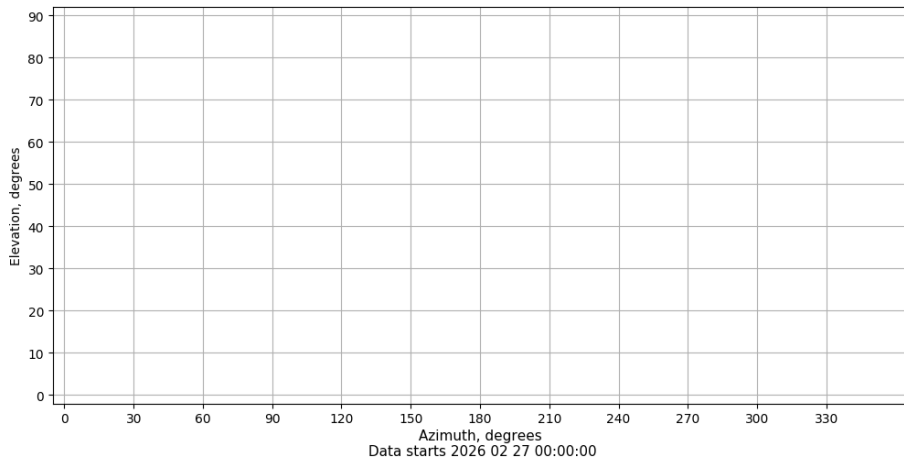


Data starts 2026 02 27 00:00:00

Data starts 2026 02 27 00:00:00

Azimut-Elevacion

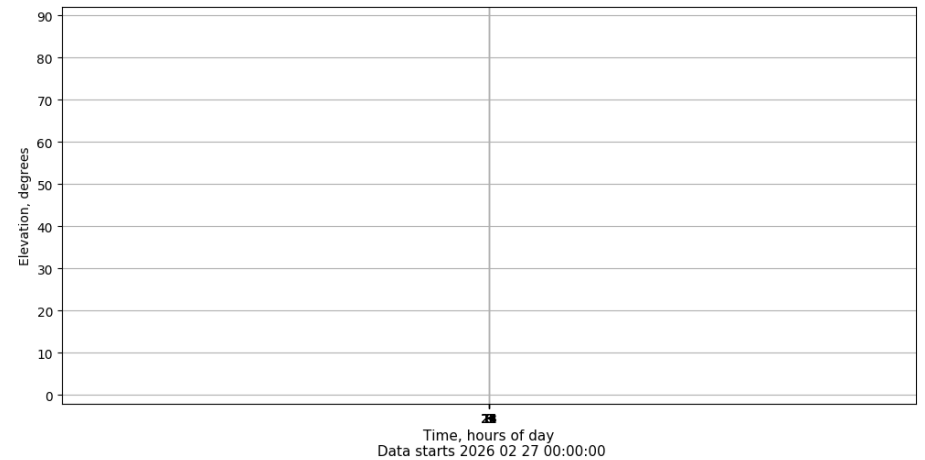
Azimuth-elevation plot for station LRES. Signal to Noise S1C Data file LRES00ESP_R_2026058.xtr



Data starts 2026 02 27 00:00:00

Tiempo-Elevacion

Time-elevation plot for station LRES. Signal to Noise S1C Data file LRES00ESP_R_2026058.xtr

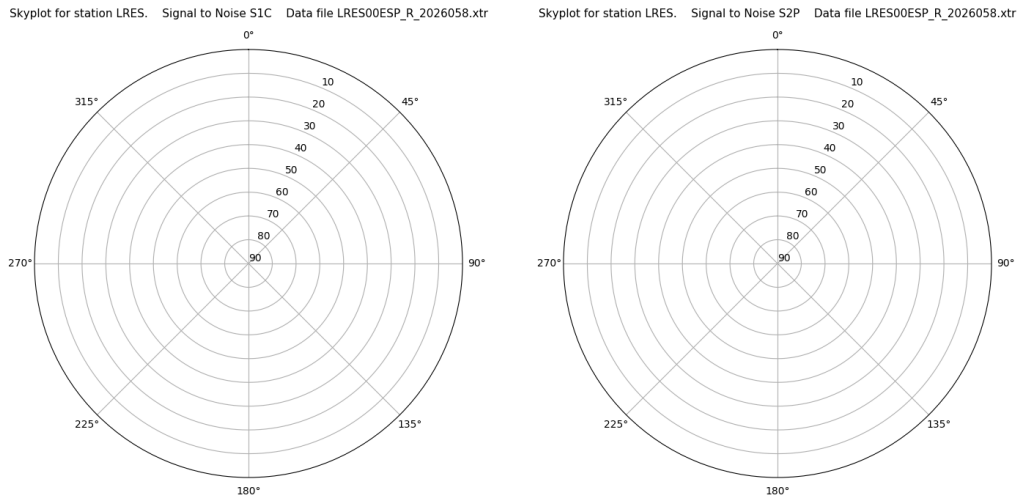


Data starts 2026 02 27 00:00:00

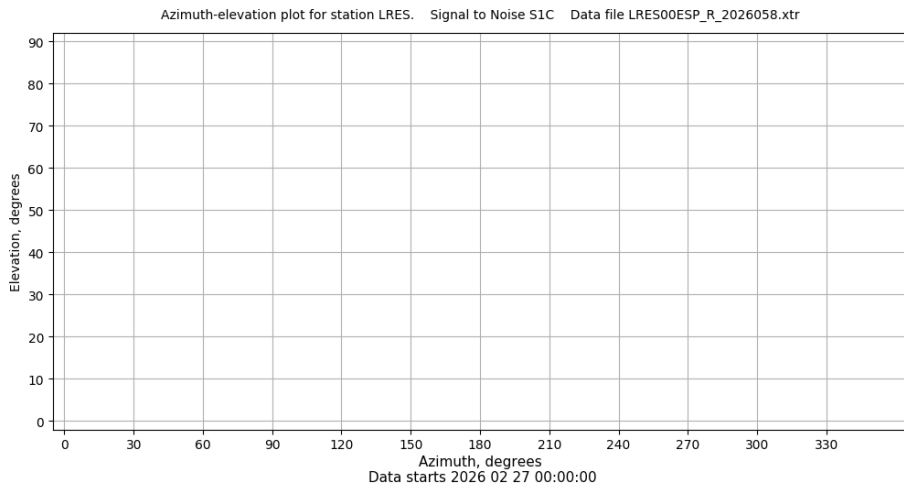
Control de calidad GNSS GLO diario

Estacion: LRES
 Fecha: 2026 02 27
 Dia del año: 058

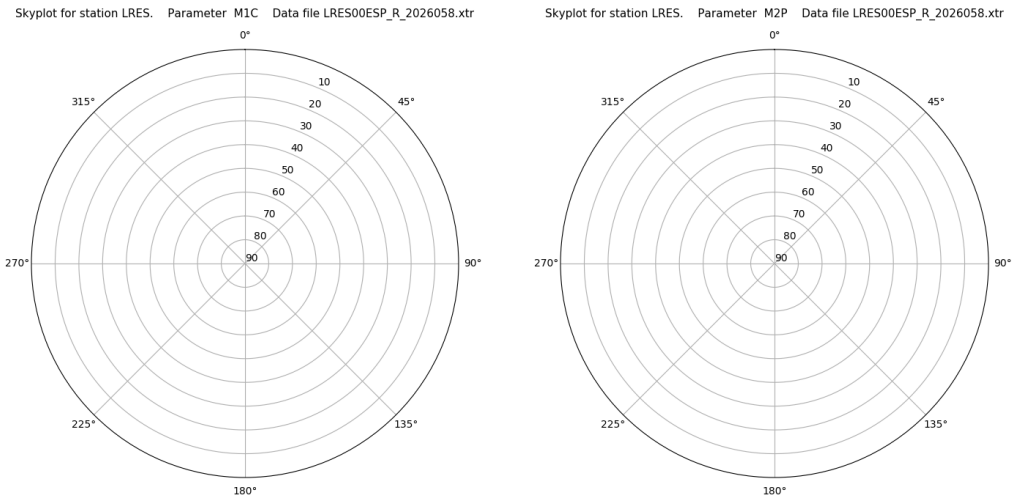
Señal-Ruido GLO L1 y L2



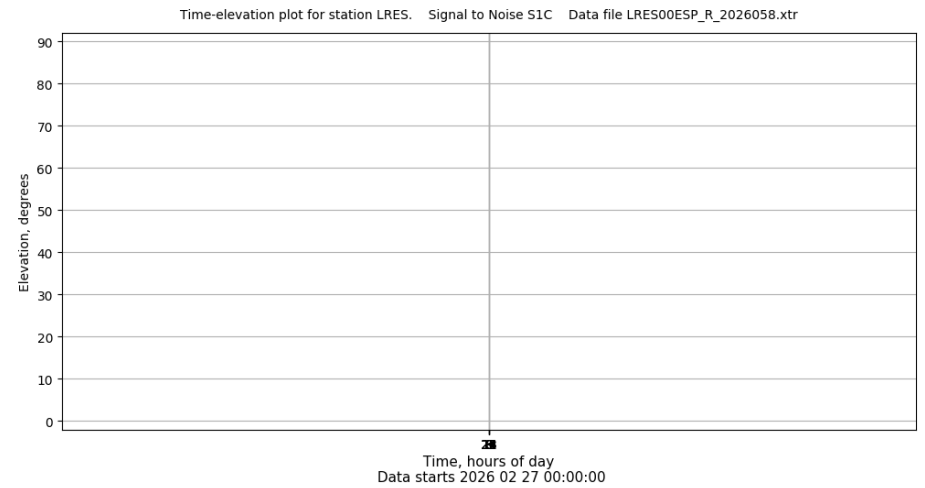
Azimut-Elevacion



Multipath GLO L1 y L2



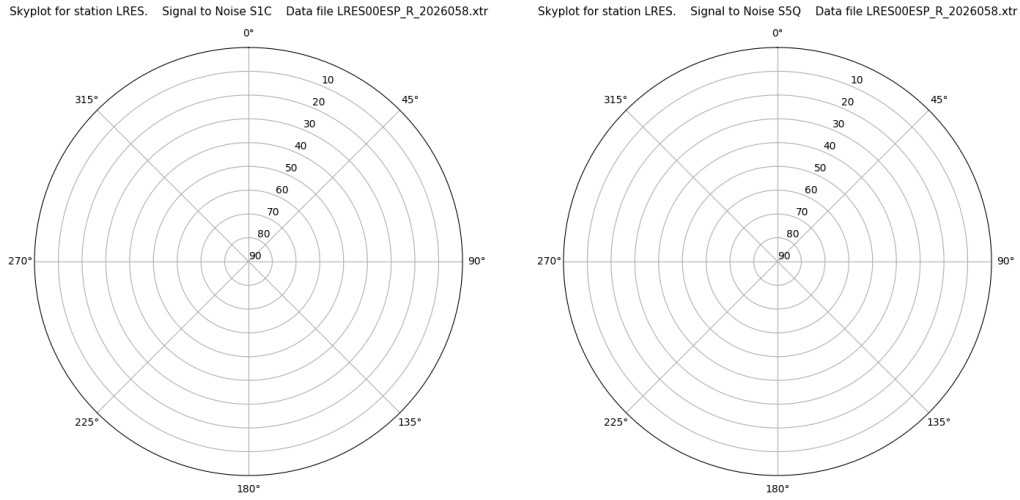
Tiempo-Elevacion



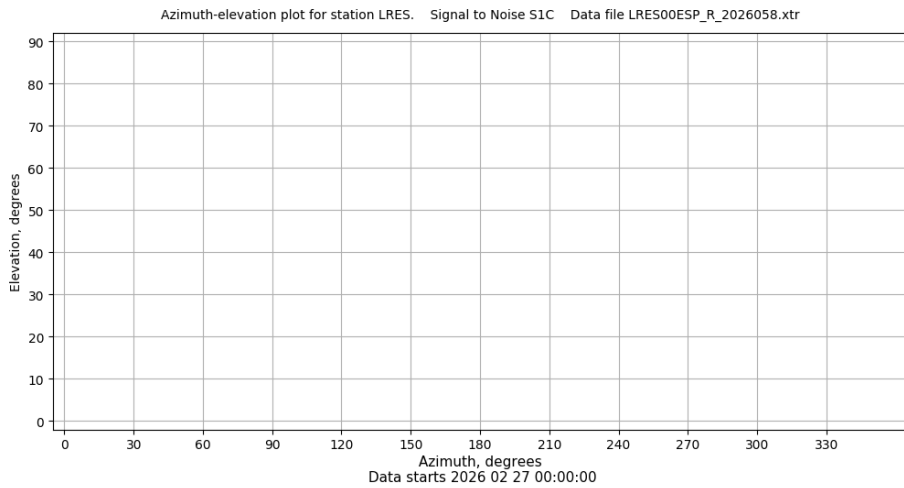
Control de calidad GNSS GAL diario

Estacion: LRES
 Fecha: 2026 02 27
 Dia del año: 058

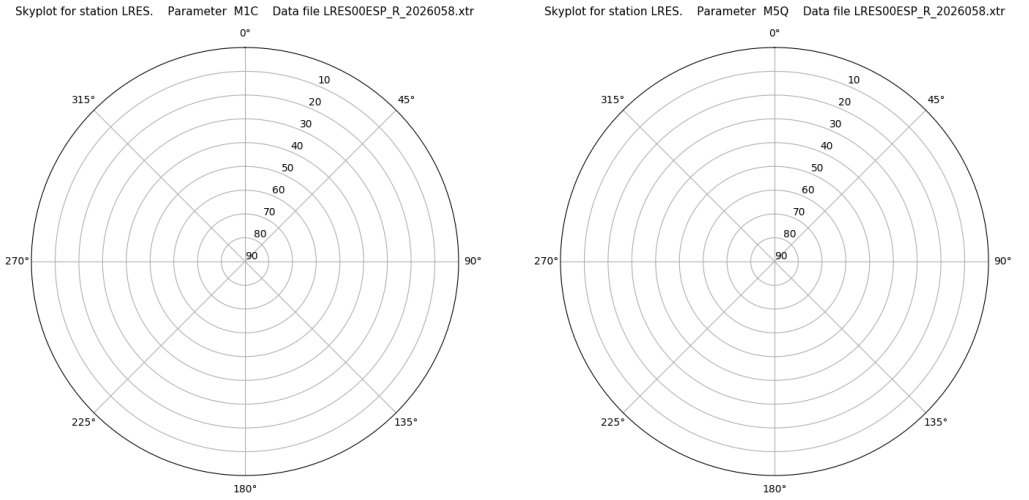
Señal-Ruido GAL E1 y E5



Azimut-Elevacion



Multipath GAL E1 y E5



Tiempo-Elevacion

