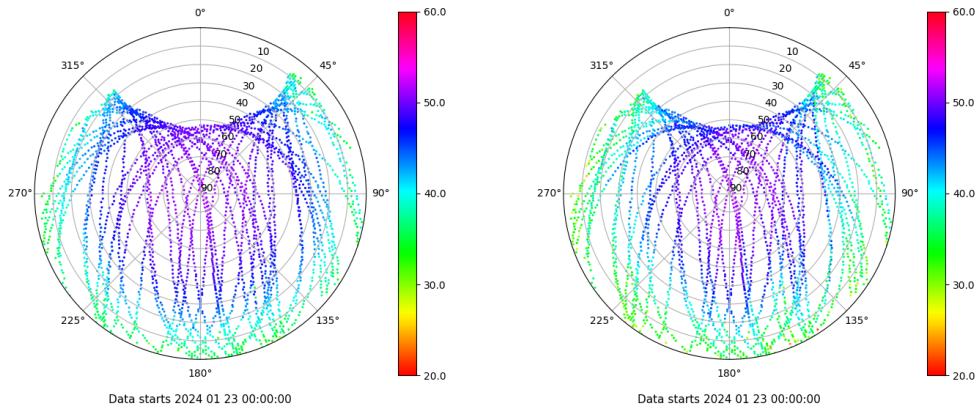


# Control de calidad GNSS GPS diario

Estacion: LRES  
 Fecha: 2024 01 23  
 Dia del año: 023

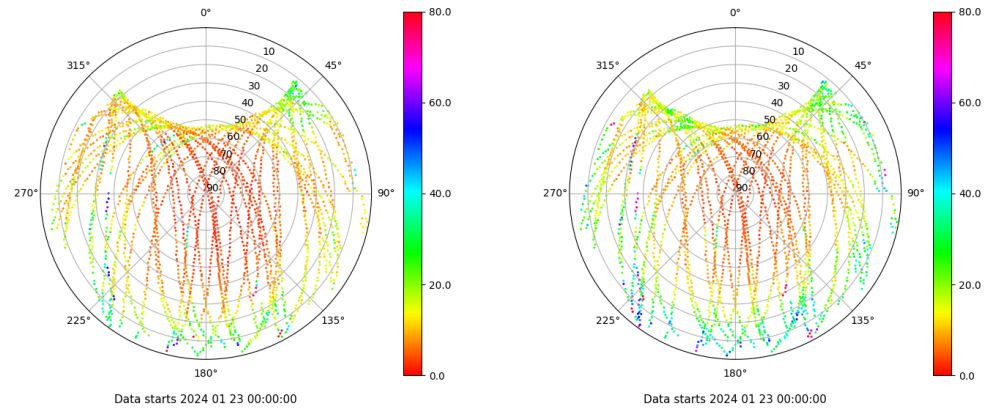
## Señal-Ruido GPS L1 y L2

Skyplot for station LRES. Signal to Noise S1C Data file LRES00ESP\_R\_2024023.xtr Skyplot for station LRES. Signal to Noise S2W Data file LRES00ESP\_R\_2024023.xtr



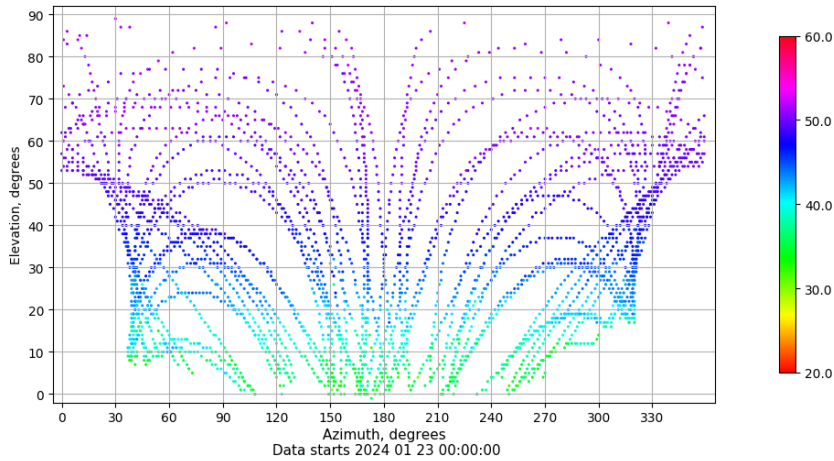
## Multipath GPS L1 y L2

Skyplot for station LRES. Parameter M1C Data file LRES00ESP\_R\_2024023.xtr Skyplot for station LRES. Parameter M2W Data file LRES00ESP\_R\_2024023.xtr



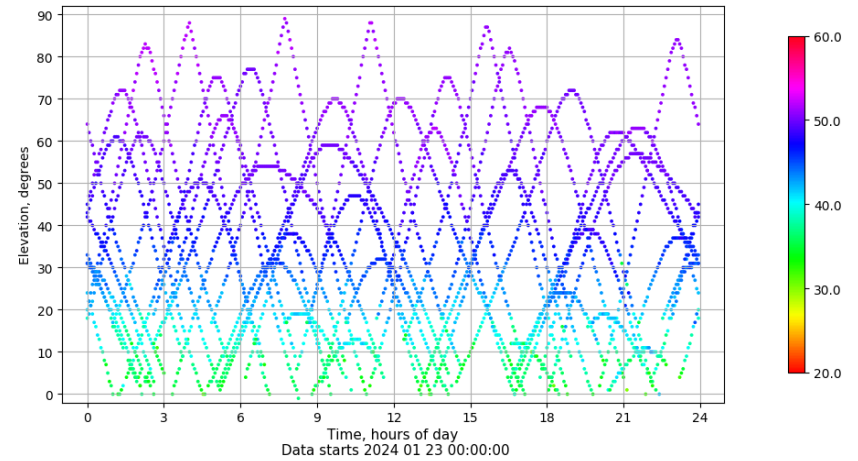
## Azimuth-Elevacion

Azimuth-elevation plot for station LRES. Signal to Noise S1C Data file LRES00ESP\_R\_2024023.xtr



## Tiempo-Elevacion

Time-elevation plot for station LRES. Signal to Noise S1C Data file LRES00ESP\_R\_2024023.xtr

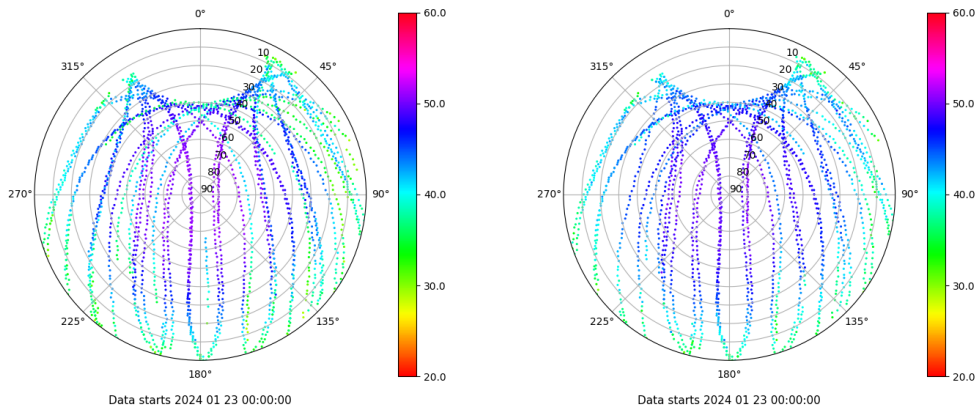


# Control de calidad GNSS GLO diario

Estacion: LRES  
 Fecha: 2024 01 23  
 Dia del año: 023

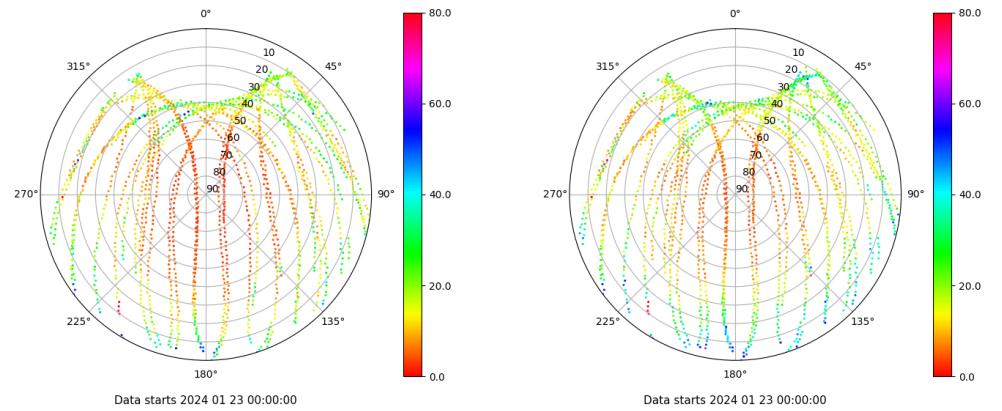
## Señal-Ruido GLO L1 y L2

Skyplot for station LRES. Signal to Noise S1C Data file LRES00ESP\_R\_2024023.xtr Skyplot for station LRES. Signal to Noise S2P Data file LRES00ESP\_R\_2024023.xtr



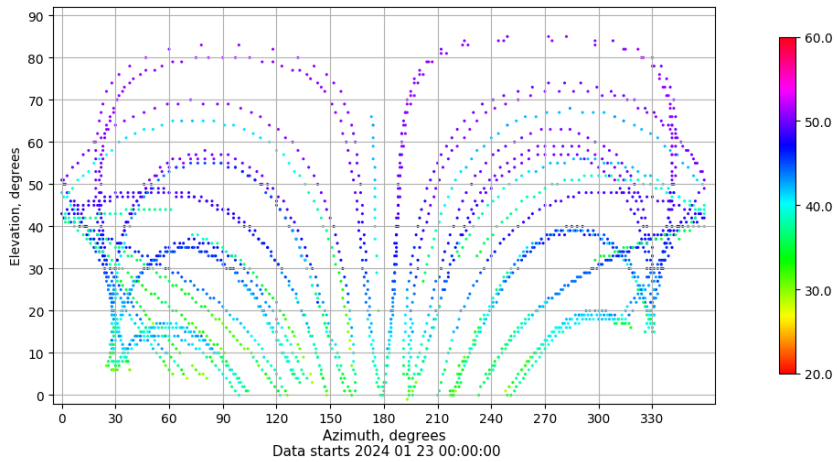
## Multipath GLO L1 y L2

Skyplot for station LRES. Parameter M1C Data file LRES00ESP\_R\_2024023.xtr Skyplot for station LRES. Parameter M2P Data file LRES00ESP\_R\_2024023.xtr



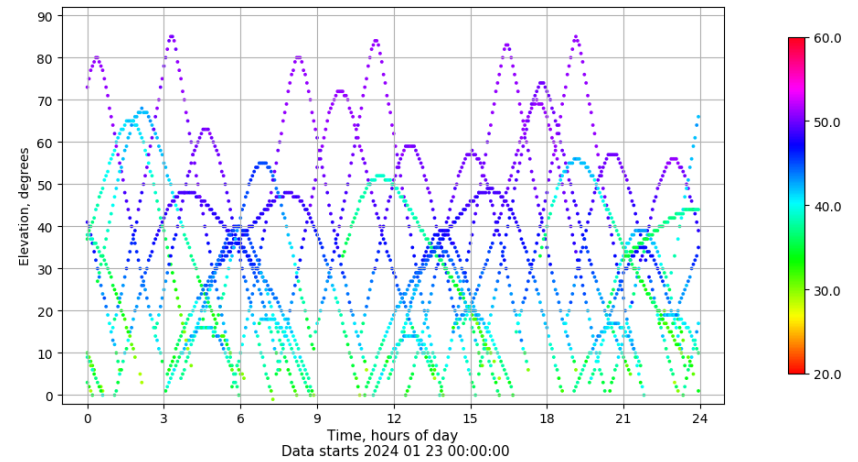
## Azimuth-Elevacion

Azimuth-elevation plot for station LRES. Signal to Noise S1C Data file LRES00ESP\_R\_2024023.xtr



## Tiempo-Elevacion

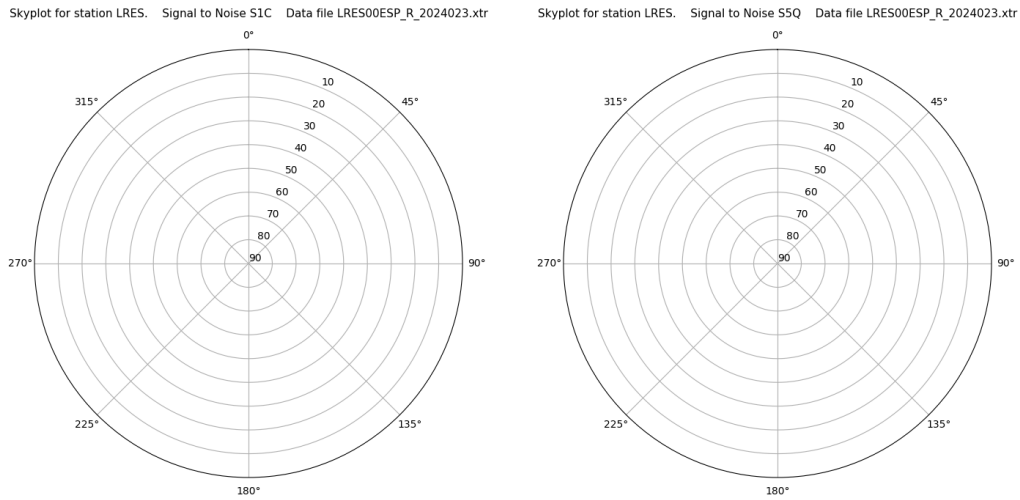
Time-elevation plot for station LRES. Signal to Noise S1C Data file LRES00ESP\_R\_2024023.xtr



# Control de calidad GNSS GAL diario

Estacion: LRES  
Fecha: 2024 01 23  
Dia del año: 023

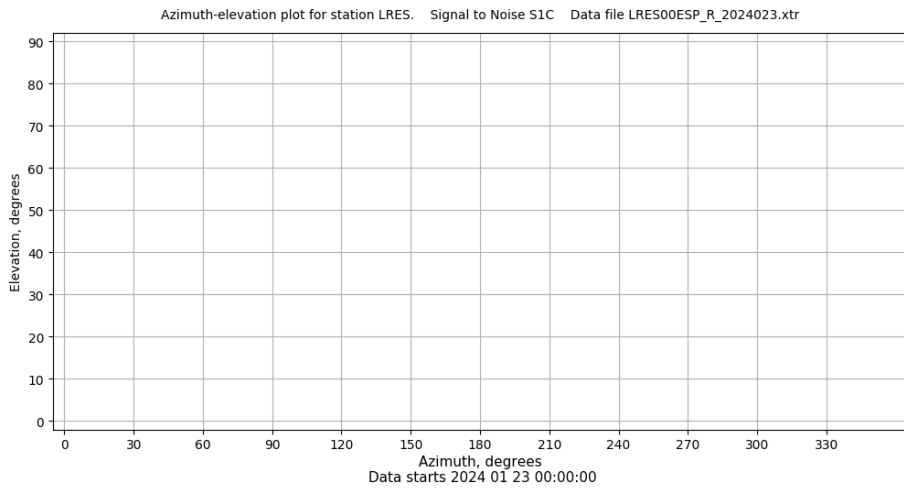
## Señal-Ruido GAL E1 y E5



Data starts 2024 01 23 00:00:00

Data starts 2024 01 23 00:00:00

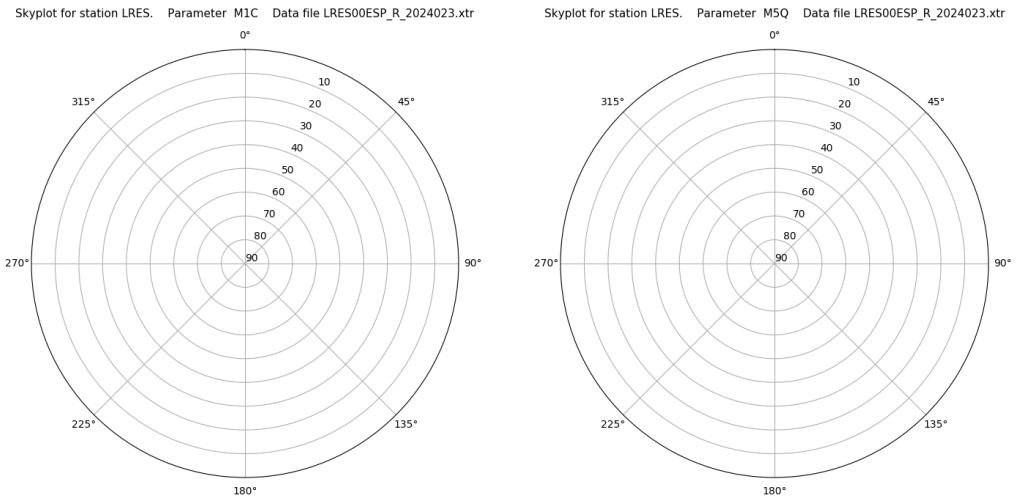
## Azimut-Elevacion



Azimuth-elevation plot for station LRES. Signal to Noise S1C Data file LRES00ESP\_R\_2024023.xtr

Data starts 2024 01 23 00:00:00

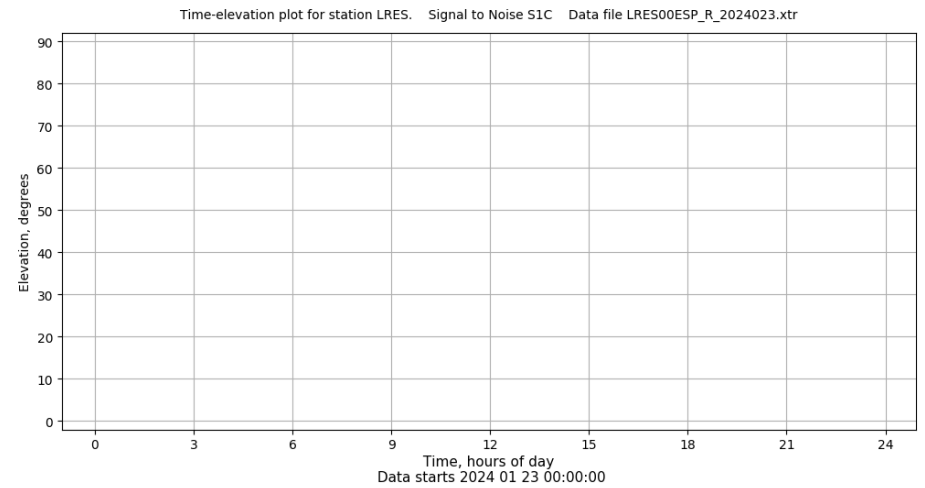
## Multipath GAL E1 y E5



Data starts 2024 01 23 00:00:00

Data starts 2024 01 23 00:00:00

## Tiempo-Elevacion



Time-elevation plot for station LRES. Signal to Noise S1C Data file LRES00ESP\_R\_2024023.xtr

Data starts 2024 01 23 00:00:00