

# Control de calidad GNSS GPS diario

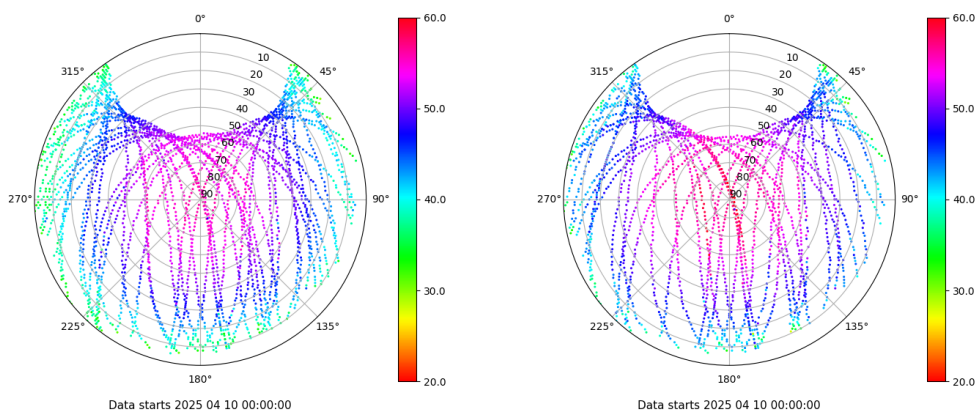
Estacion: LPAL

Fecha: 2025 04 10

Dia del año: 100

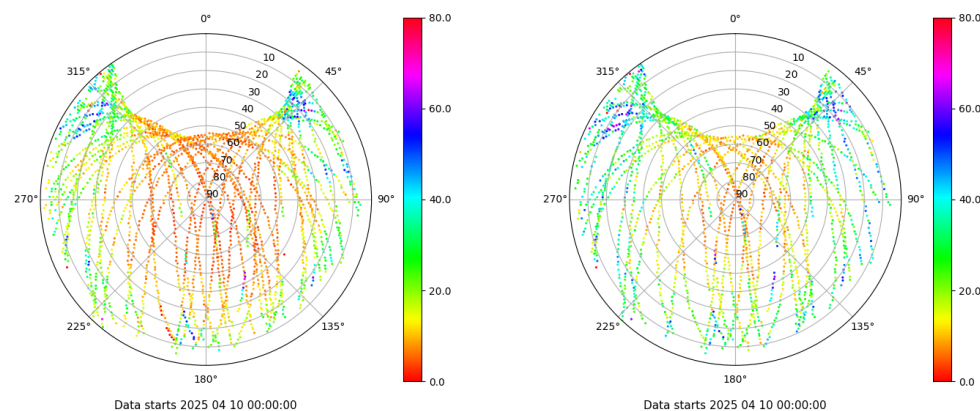
## Señal-Ruido GPS L1 y L2

Skyplot for station LPAL. Signal to Noise S1C Data file LPAL00ESP\_R\_2025100.xtr Skyplot for station LPAL. Signal to Noise S2S Data file LPAL00ESP\_R\_2025100.xtr



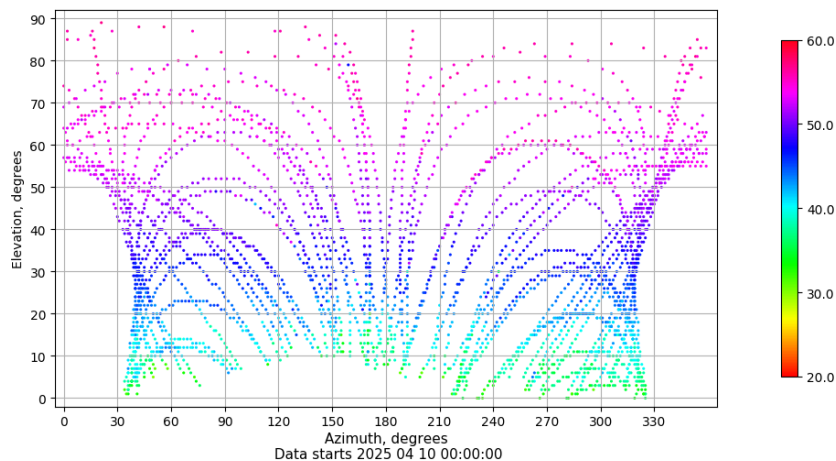
## Multipath GPS L1 y L2

Skyplot for station LPAL. Parameter M1C Data file LPAL00ESP\_R\_2025100.xtr Skyplot for station LPAL. Parameter M2S Data file LPAL00ESP\_R\_2025100.xtr



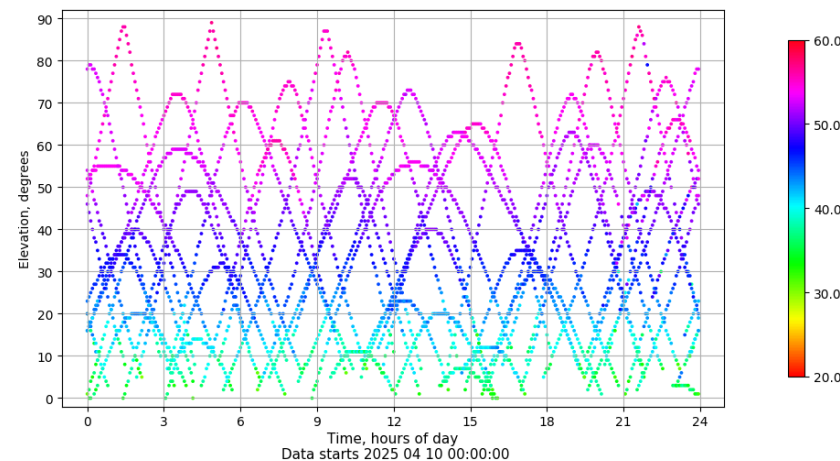
## Azimut-Elevacion

Azimuth-elevation plot for station LPAL. Signal to Noise S1C Data file LPAL00ESP\_R\_2025100.xtr



## Tiempo-Elevacion

Time-elevation plot for station LPAL. Signal to Noise S1C Data file LPAL00ESP\_R\_2025100.xtr



# Control de calidad GNSS GLO diario

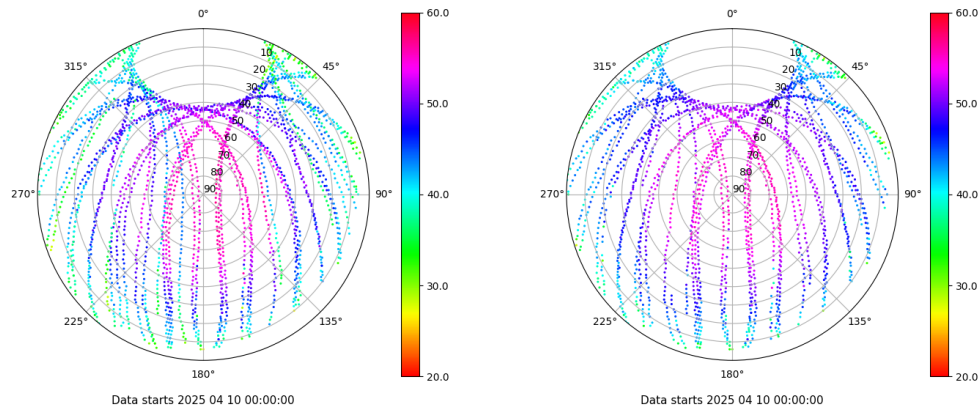
Estacion: LPAL

Fecha: 2025 04 10

Día del año: 100

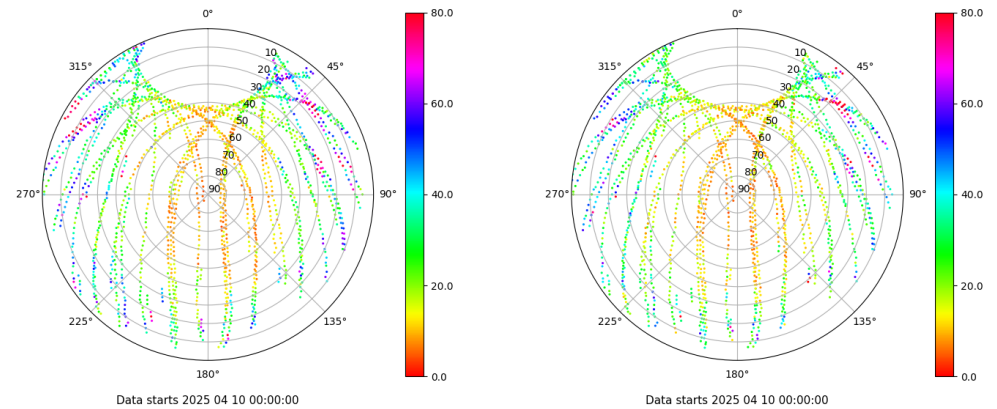
## Señal-Ruido GLO L1 y L2

Skyplot for station LPAL. Signal to Noise S1C Data file LPAL00ESP\_R\_2025100.xtr Skyplot for station LPAL. Signal to Noise S2C Data file LPAL00ESP\_R\_2025100.xtr



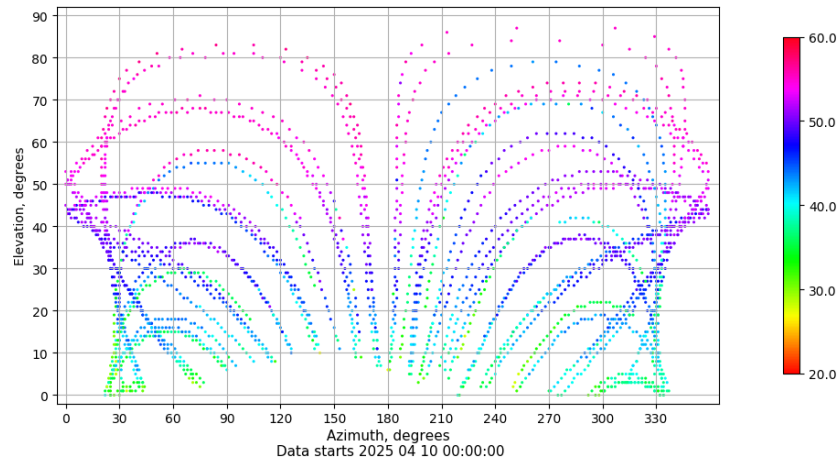
## Multipath GLO L1 y L2

Skyplot for station LPAL. Parameter M1C Data file LPAL00ESP\_R\_2025100.xtr Skyplot for station LPAL. Parameter M2C Data file LPAL00ESP\_R\_2025100.xtr



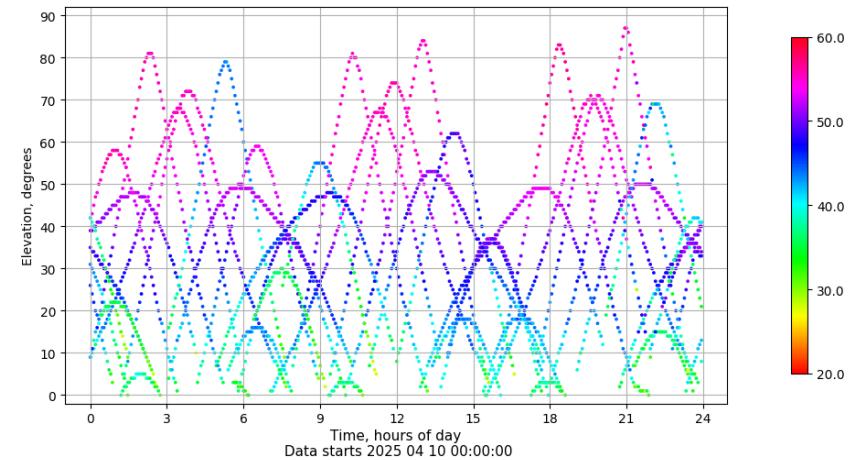
## Azimut-Elevacion

Azimuth-elevation plot for station LPAL. Signal to Noise S1C Data file LPAL00ESP\_R\_2025100.xtr



## Tiempo-Elevacion

Time-elevation plot for station LPAL. Signal to Noise S1C Data file LPAL00ESP\_R\_2025100.xtr



# Control de calidad GNSS GAL diario

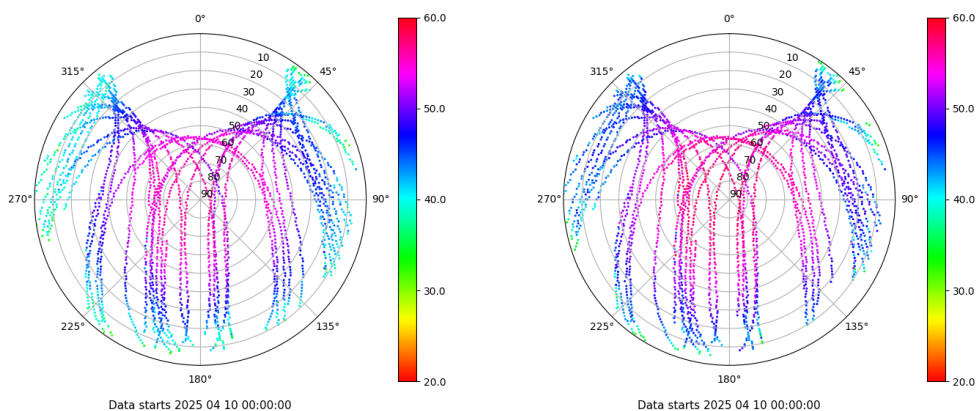
Estacion: LPAL

Fecha: 2025 04 10

Dia del año: 100

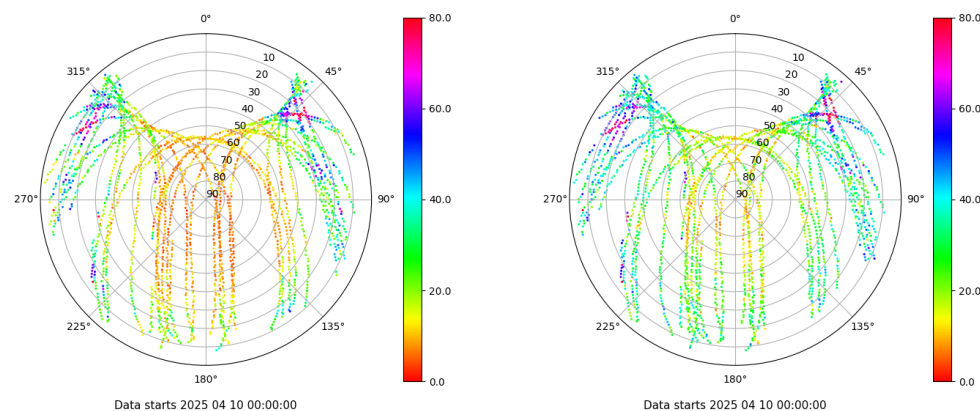
## Señal-Ruido GAL E1 y E5

Skyplot for station LPAL. Signal to Noise S1C Data file LPAL00ESP\_R\_2025100.xtr Skyplot for station LPAL. Signal to Noise S5Q Data file LPAL00ESP\_R\_2025100.xtr



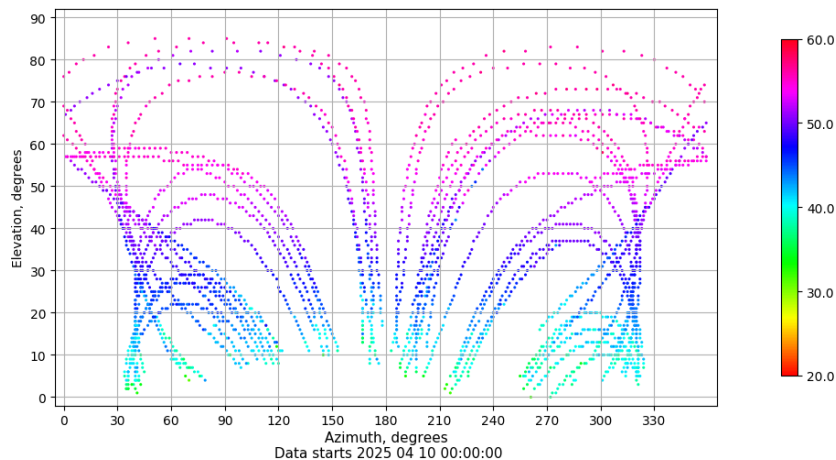
## Multipath GAL E1 y E5

Skyplot for station LPAL. Parameter M1C Data file LPAL00ESP\_R\_2025100.xtr Skyplot for station LPAL. Parameter M5Q Data file LPAL00ESP\_R\_2025100.xtr



## Azimut-Elevacion

Azimuth-elevation plot for station LPAL. Signal to Noise S1C Data file LPAL00ESP\_R\_2025100.xtr



## Tiempo-Elevacion

Time-elevation plot for station LPAL. Signal to Noise S1C Data file LPAL00ESP\_R\_2025100.xtr

