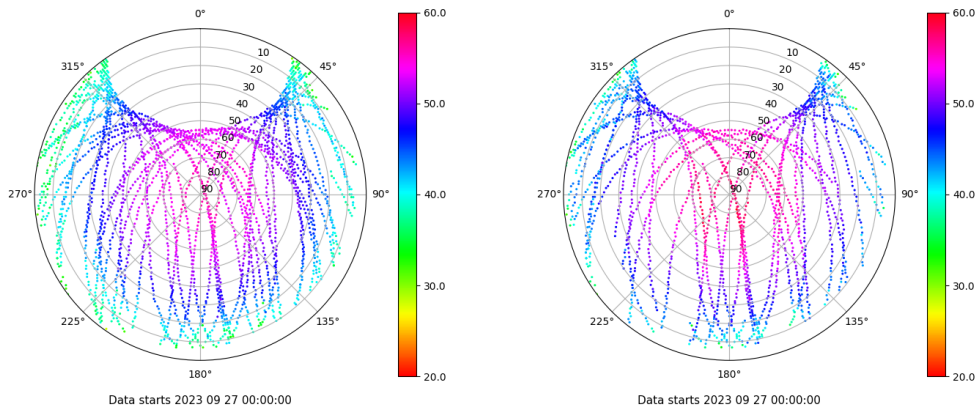


Control de calidad GNSS GPS diario

Estacion: LPAL
 Fecha: 2023 09 27
 Dia del año: 270

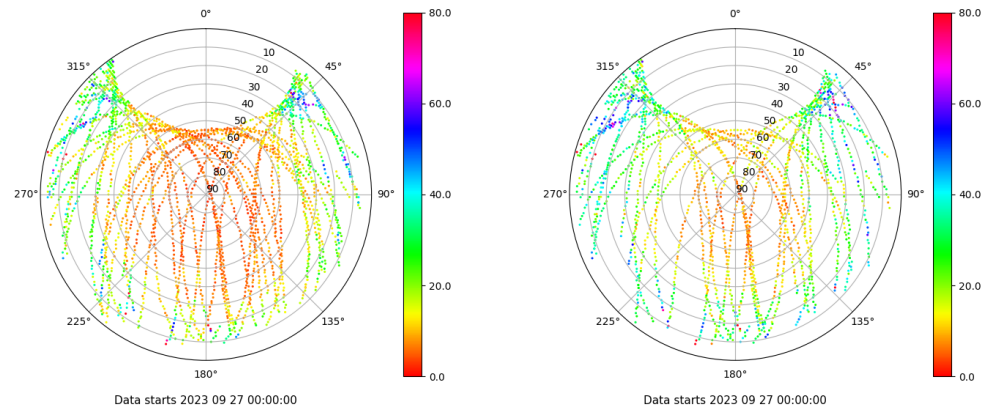
Señal-Ruido GPS L1 y L2

Skyplot for station LPAL. Signal to Noise S1C Data file LPAL00ESP_R_2023270.xtr Skyplot for station LPAL. Signal to Noise S2S Data file LPAL00ESP_R_2023270.xtr



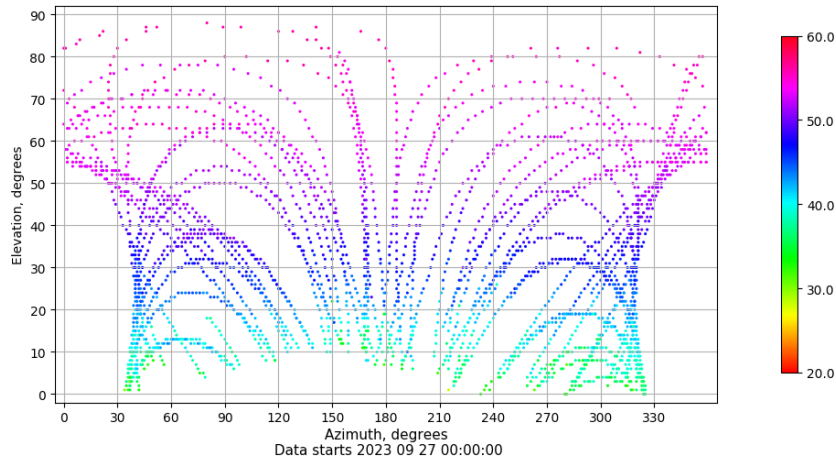
Multipath GPS L1 y L2

Skyplot for station LPAL. Parameter M1C Data file LPAL00ESP_R_2023270.xtr Skyplot for station LPAL. Parameter M2S Data file LPAL00ESP_R_2023270.xtr



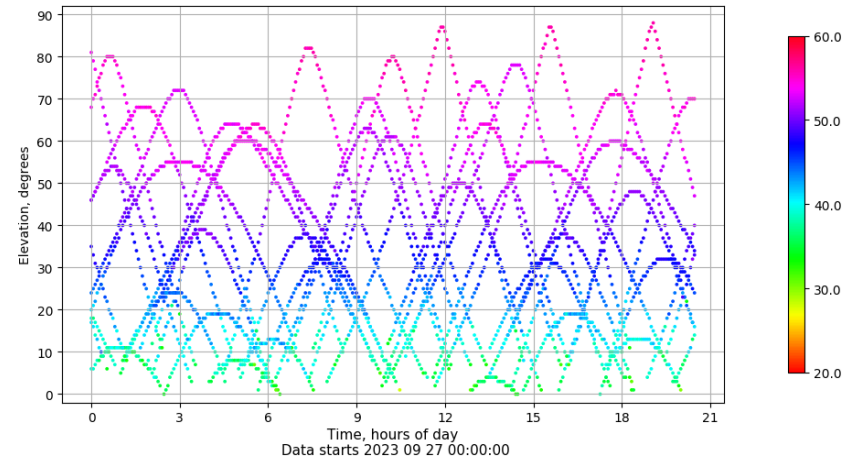
Azimut-Elevacion

Azimuth-elevation plot for station LPAL. Signal to Noise S1C Data file LPAL00ESP_R_2023270.xtr



Tiempo-Elevacion

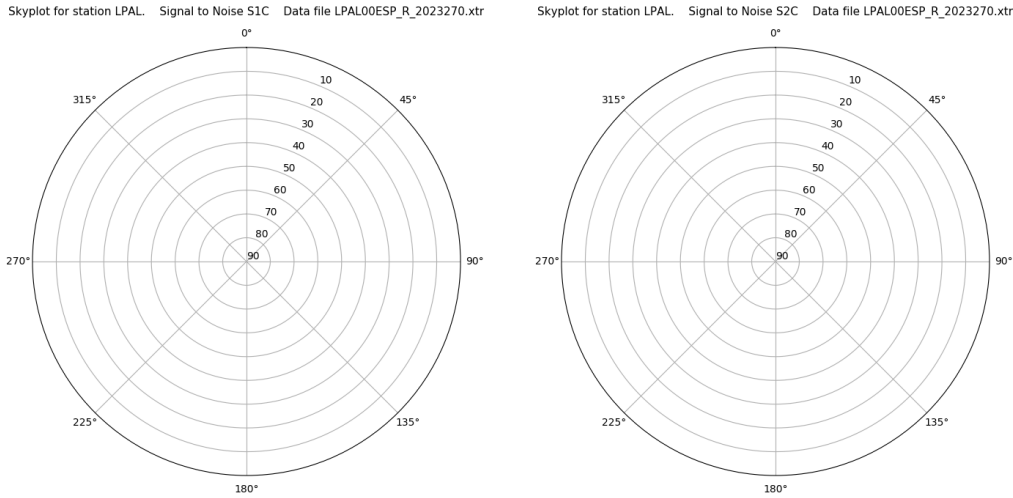
Time-elevation plot for station LPAL. Signal to Noise S1C Data file LPAL00ESP_R_2023270.xtr



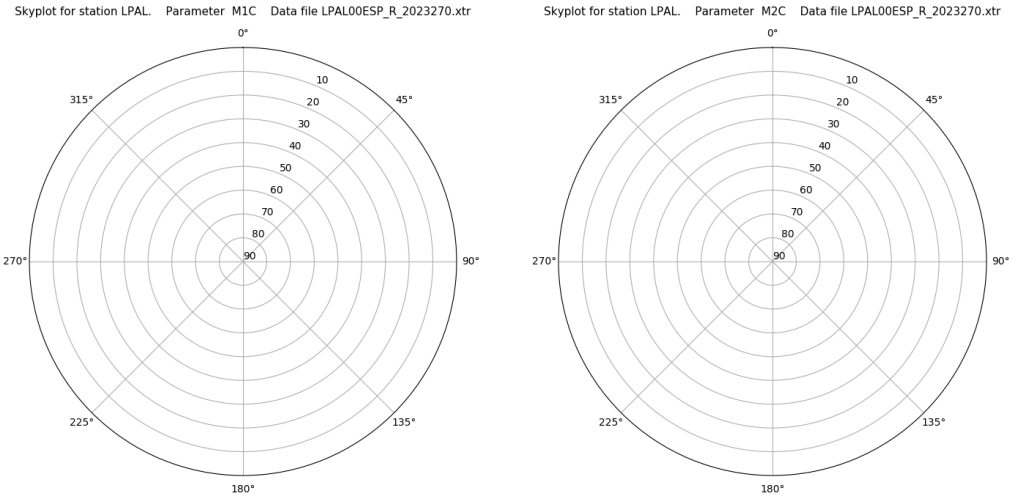
Control de calidad GNSS GLO diario

Estacion: LPAL
 Fecha: 2023 09 27
 Dia del año: 270

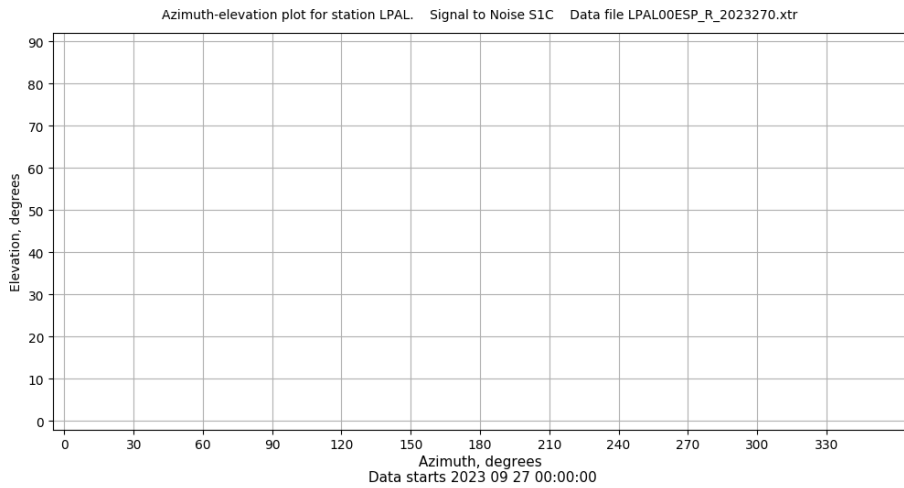
Señal-Ruido GLO L1 y L2



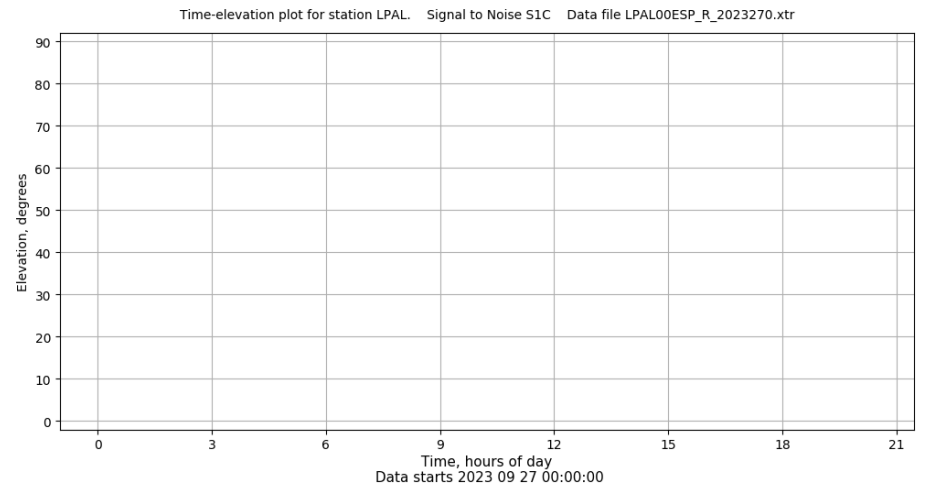
Multipath GLO L1 y L2



Azimut-Elevacion



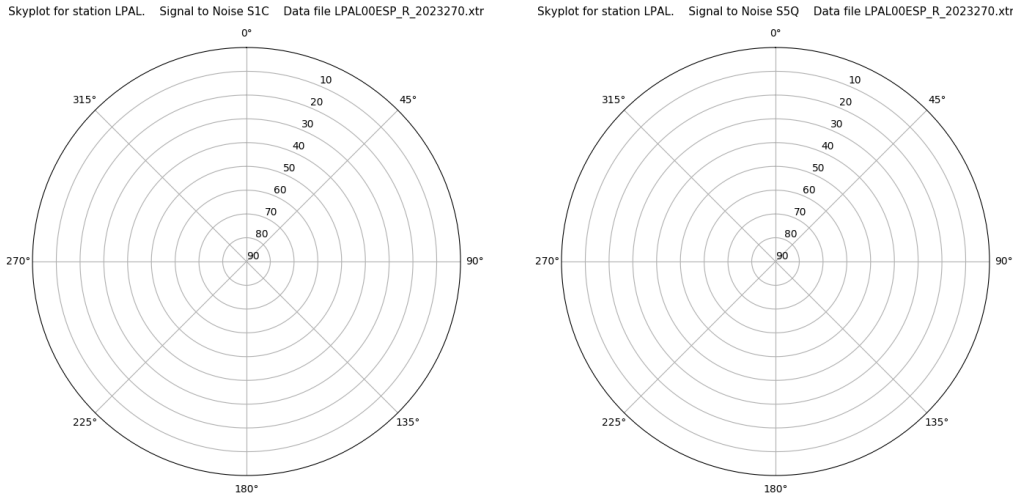
Tiempo-Elevacion



Control de calidad GNSS GAL diario

Estacion: LPAL
 Fecha: 2023 09 27
 Dia del año: 270

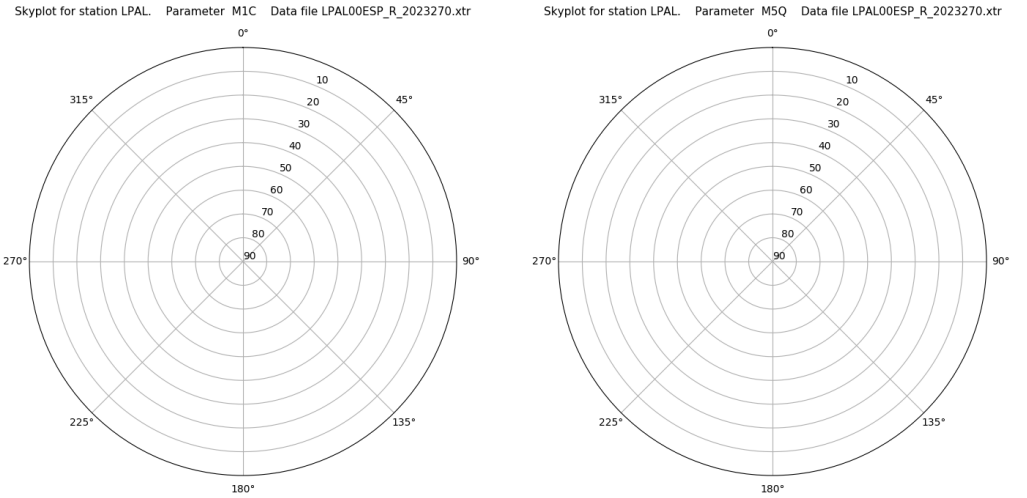
Señal-Ruido GAL E1 y E5



Data starts 2023 09 27 00:00:00

Data starts 2023 09 27 00:00:00

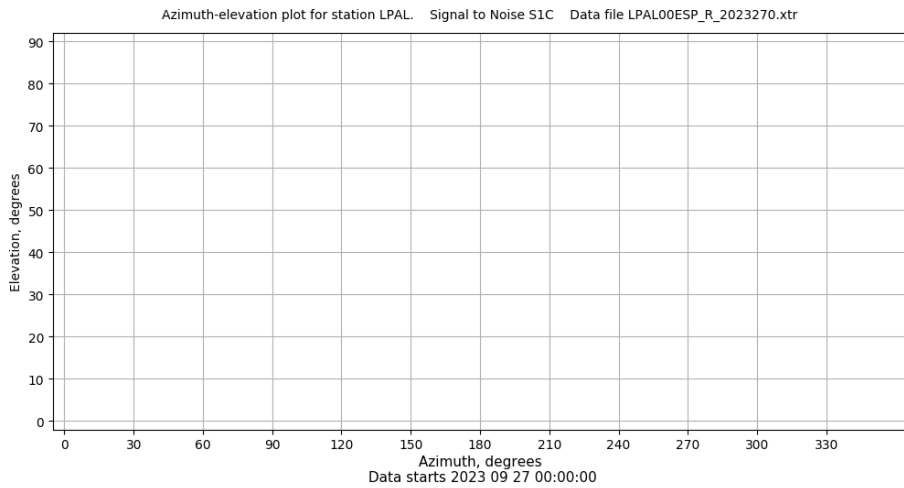
Multipath GAL E1 y E5



Data starts 2023 09 27 00:00:00

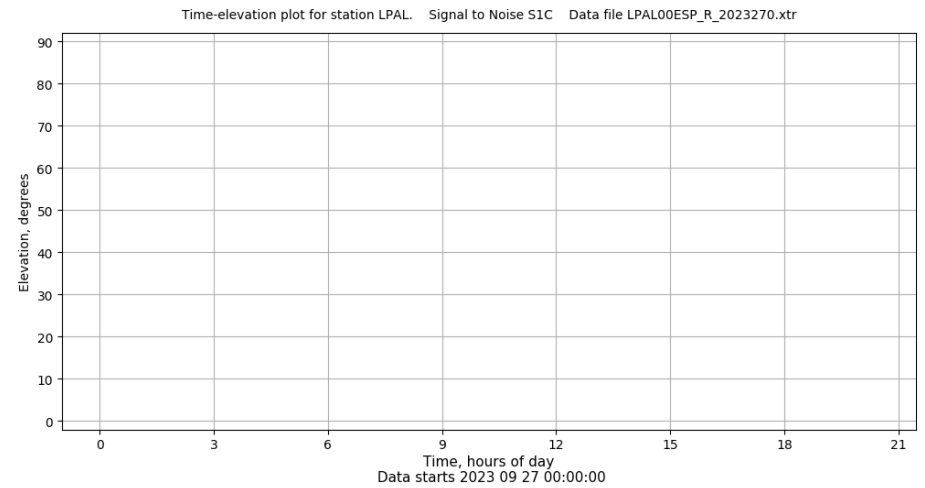
Data starts 2023 09 27 00:00:00

Azimut-Elevacion



Data starts 2023 09 27 00:00:00

Tiempo-Elevacion



Data starts 2023 09 27 00:00:00