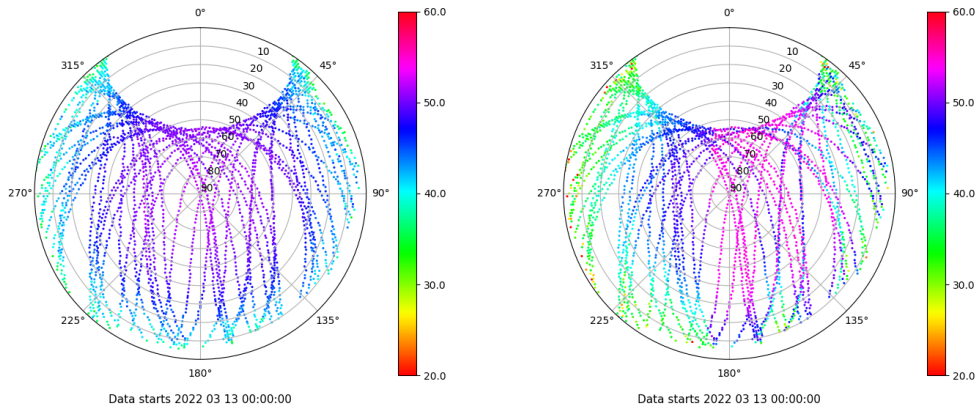


# Control de calidad GNSS GPS diario

Estacion: LPAL  
 Fecha: 2022 03 13  
 Dia del año: 072

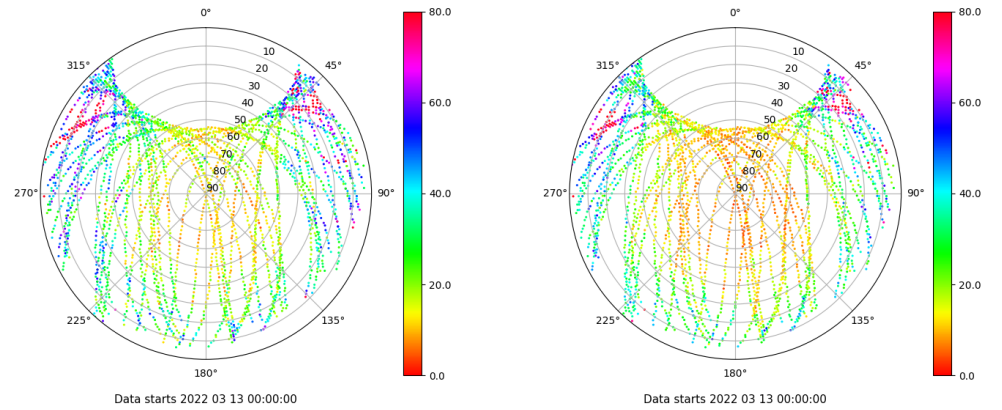
## Señal-Ruido GPS L1 y L2

Skyplot for station LPAL. Signal to Noise S1C Data file LPAL00ESP\_R\_2022072.xtr Skyplot for station LPAL. Signal to Noise S2W Data file LPAL00ESP\_R\_2022072.xtr



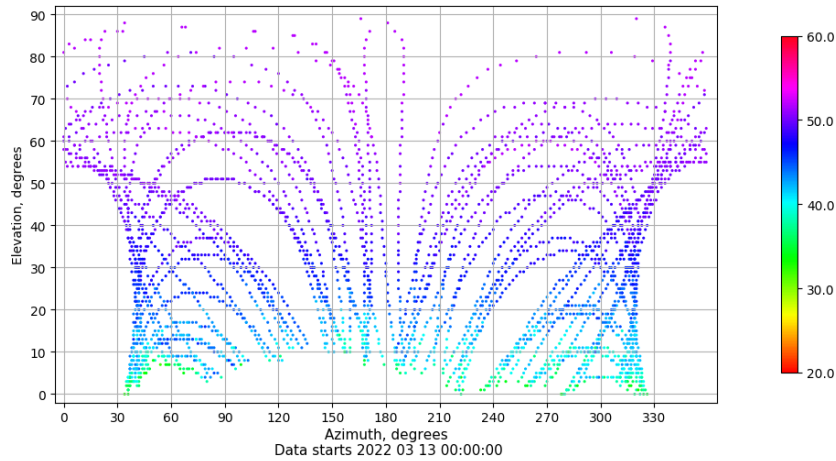
## Multipath GPS L1 y L2

Skyplot for station LPAL. Parameter M1C Data file LPAL00ESP\_R\_2022072.xtr Skyplot for station LPAL. Parameter M2W Data file LPAL00ESP\_R\_2022072.xtr



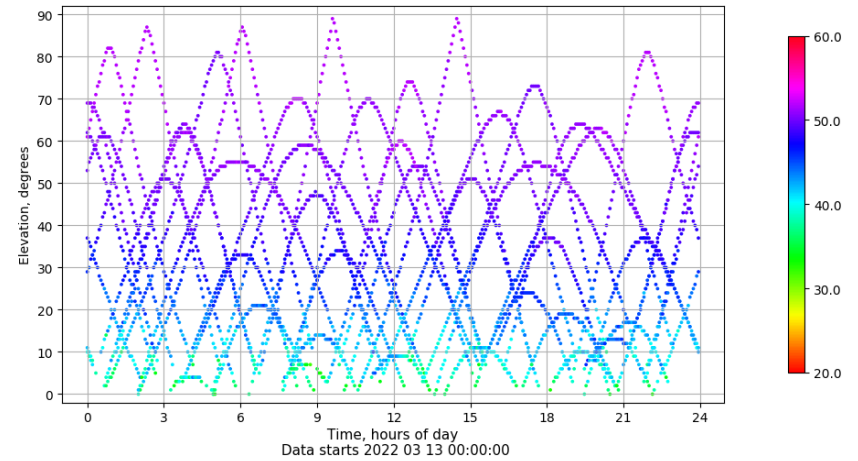
## Azimuth-Elevacion

Azimuth-elevation plot for station LPAL. Signal to Noise S1C Data file LPAL00ESP\_R\_2022072.xtr



## Tiempo-Elevacion

Time-elevation plot for station LPAL. Signal to Noise S1C Data file LPAL00ESP\_R\_2022072.xtr

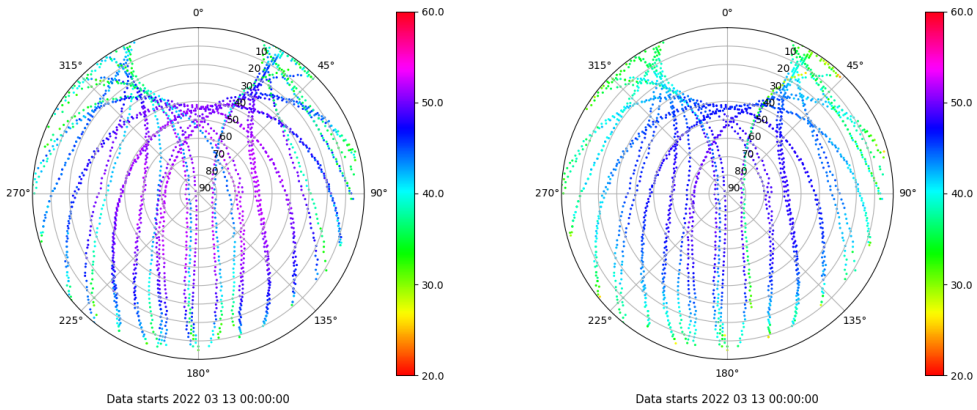


# Control de calidad GNSS GLO diario

Estacion: LPAL  
 Fecha: 2022 03 13  
 Dia del año: 072

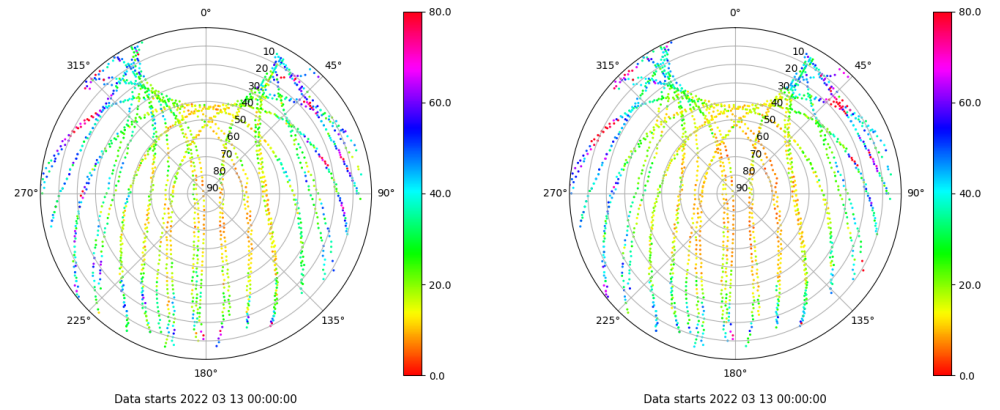
## Señal-Ruido GLO L1 y L2

Skyplot for station LPAL. Signal to Noise S1C Data file LPAL00ESP\_R\_2022072.xtr Skyplot for station LPAL. Signal to Noise S2P Data file LPAL00ESP\_R\_2022072.xtr



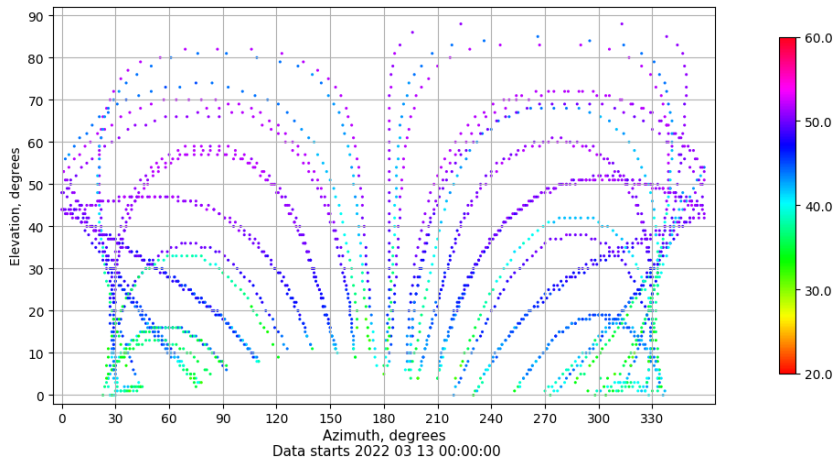
## Multipath GLO L1 y L2

Skyplot for station LPAL. Parameter M1C Data file LPAL00ESP\_R\_2022072.xtr Skyplot for station LPAL. Parameter M2P Data file LPAL00ESP\_R\_2022072.xtr



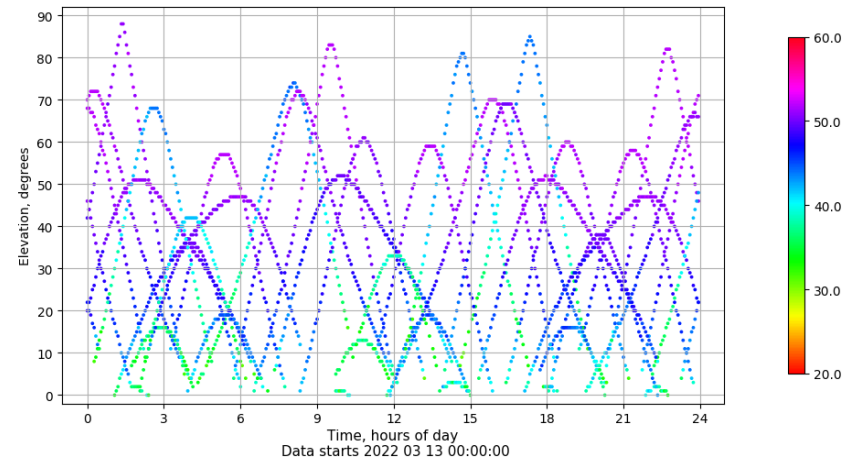
## Azimuth-Elevacion

Azimuth-elevation plot for station LPAL. Signal to Noise S1C Data file LPAL00ESP\_R\_2022072.xtr



## Tiempo-Elevacion

Time-elevation plot for station LPAL. Signal to Noise S1C Data file LPAL00ESP\_R\_2022072.xtr



## Control de calidad GNSS GAL diario

Estacion: LPAL

Fecha: 2022 03 13

Día del año: 072

Señal-Ruido GAL E1 y E5

Multipath GAL E1 y E5

No existen gráficos para GAL