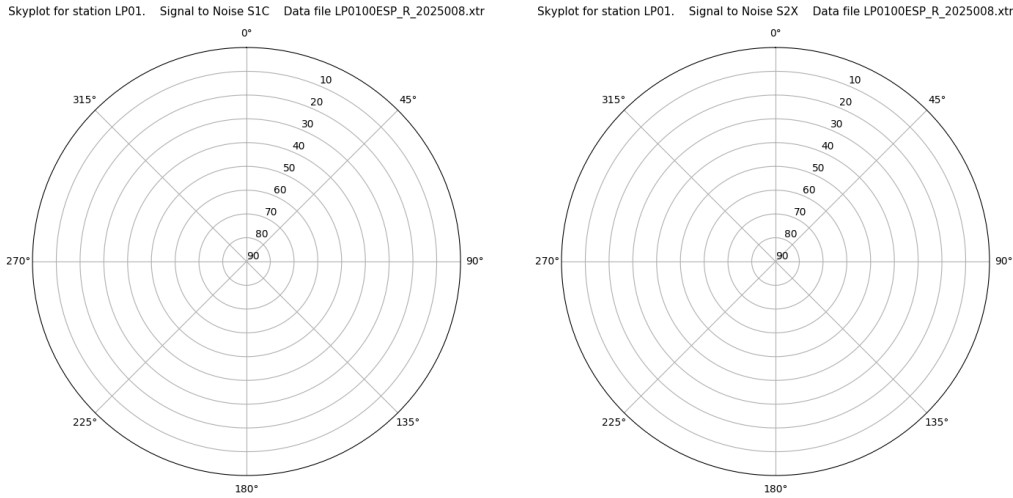


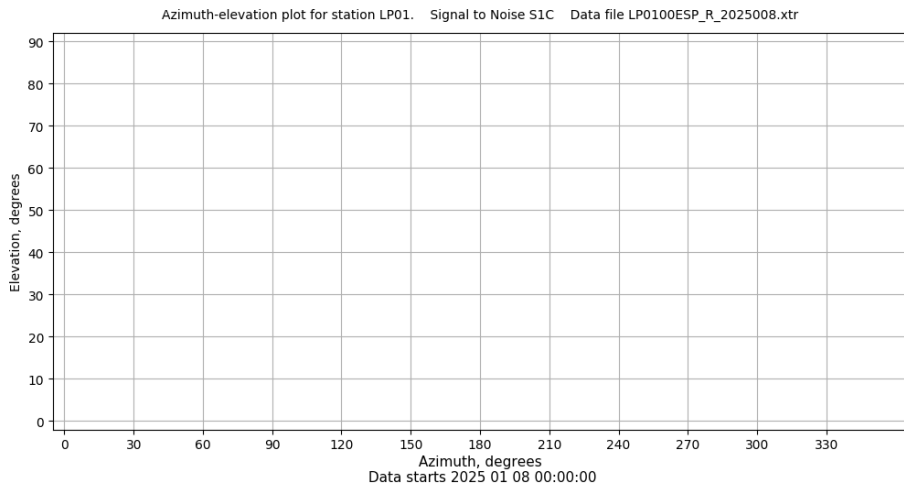
Control de calidad GNSS GPS diario

Estacion: LP01
 Fecha: 2025 01 08
 Dia del año: 008

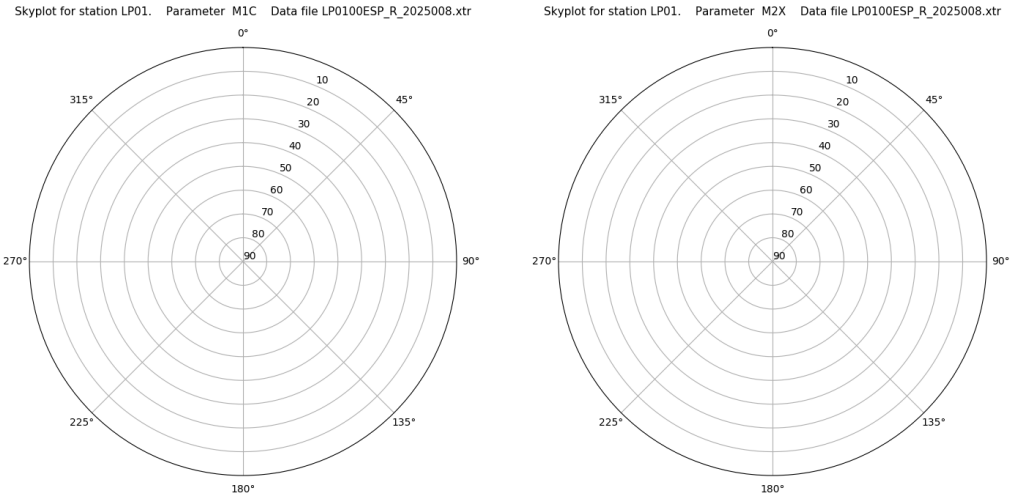
Señal-Ruido GPS L1 y L2



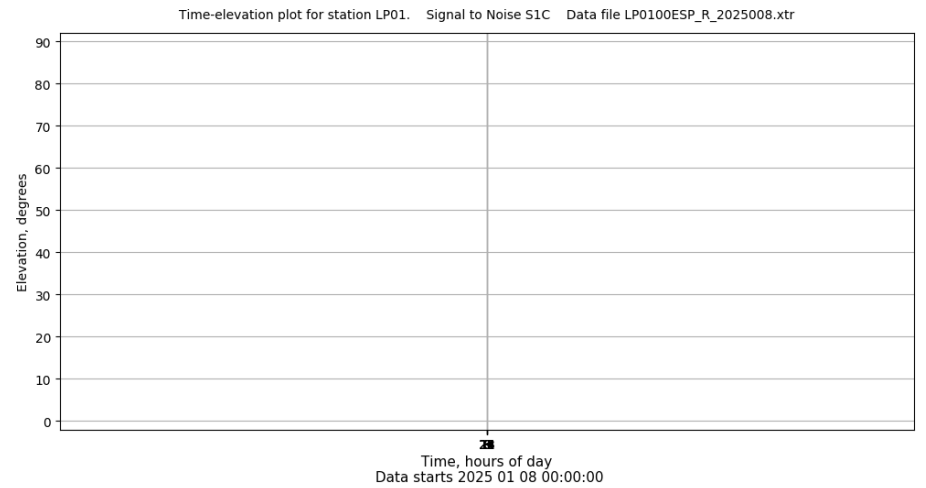
Azimut-Elevacion



Multipath GPS L1 y L2



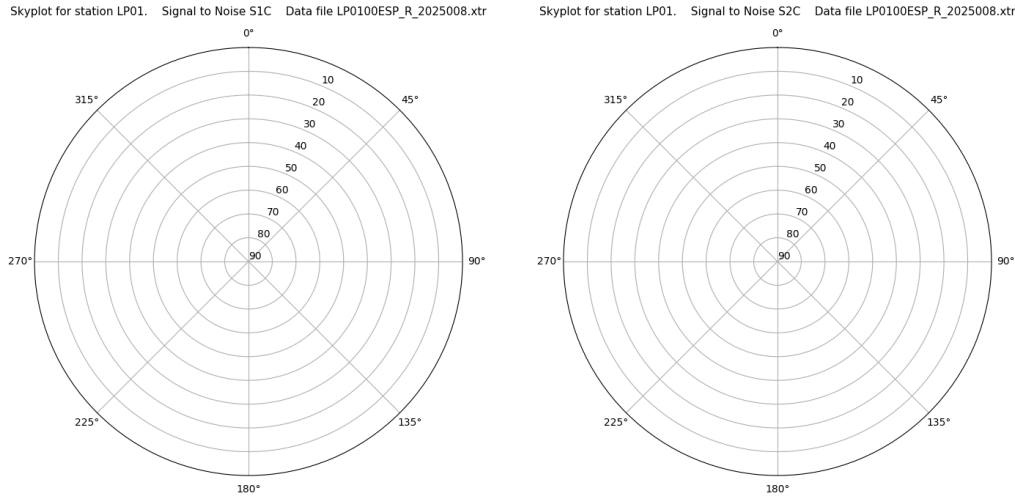
Tiempo-Elevacion



Control de calidad GNSS GLO diario

Estacion: LP01
Fecha: 2025 01 08
Dia del año: 008

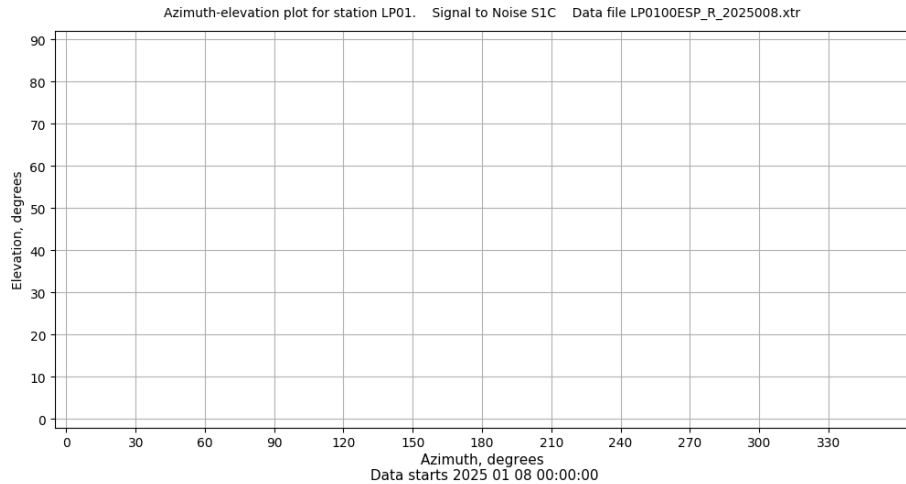
Señal-Ruido GLO L1 y L2



Data starts 2025 01 08 00:00:00

Data starts 2025 01 08 00:00:00

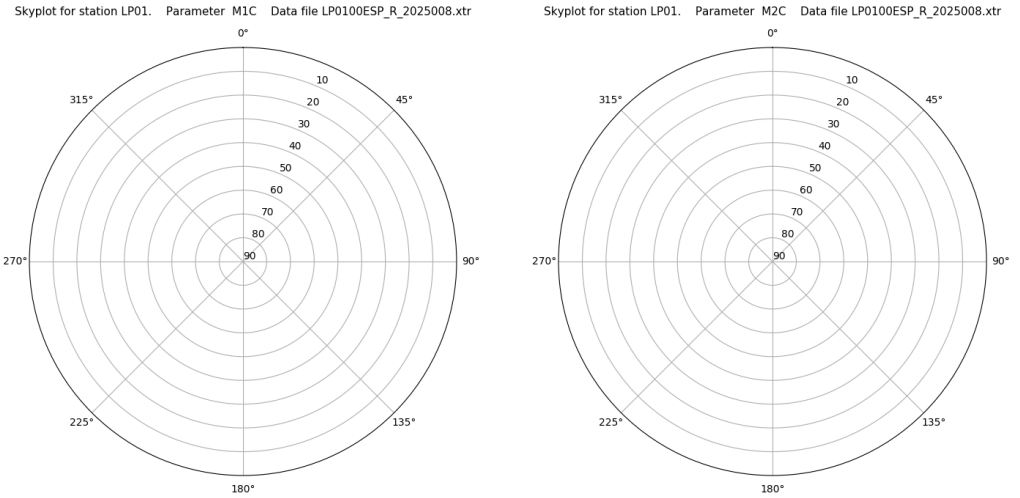
Azimut-Elevacion



Azimuth-elevation plot for station LP01. Signal to Noise S1C Data file LP0100ESP_R_2025008.xtr

Data starts 2025 01 08 00:00:00

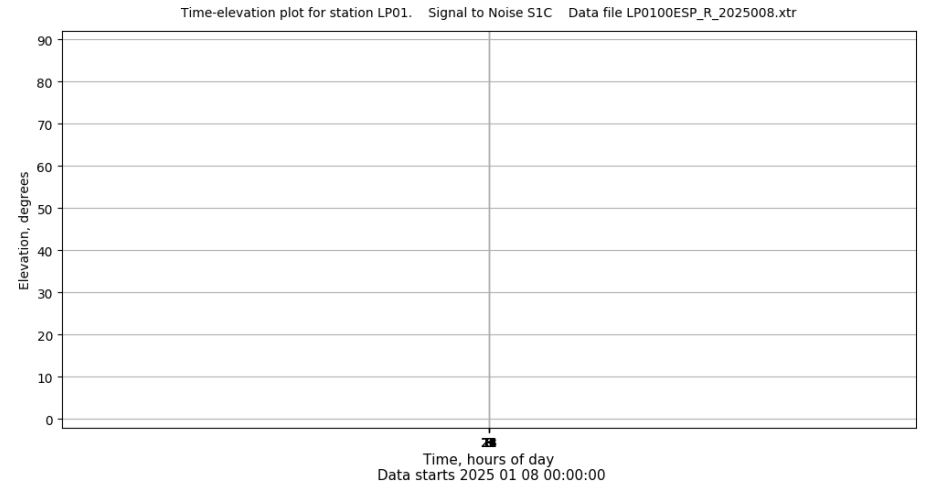
Multipath GLO L1 y L2



Data starts 2025 01 08 00:00:00

Data starts 2025 01 08 00:00:00

Tiempo-Elevacion



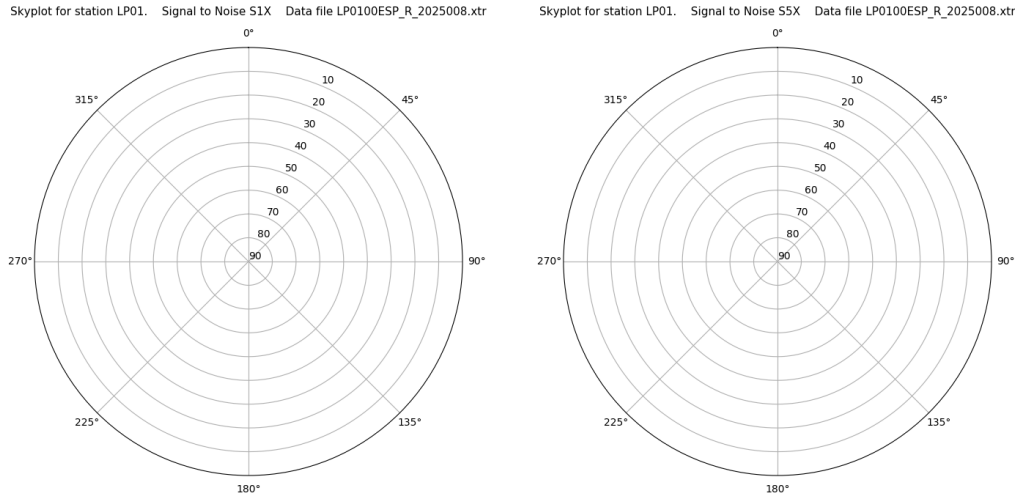
Time-elevation plot for station LP01. Signal to Noise S1C Data file LP0100ESP_R_2025008.xtr

Data starts 2025 01 08 00:00:00

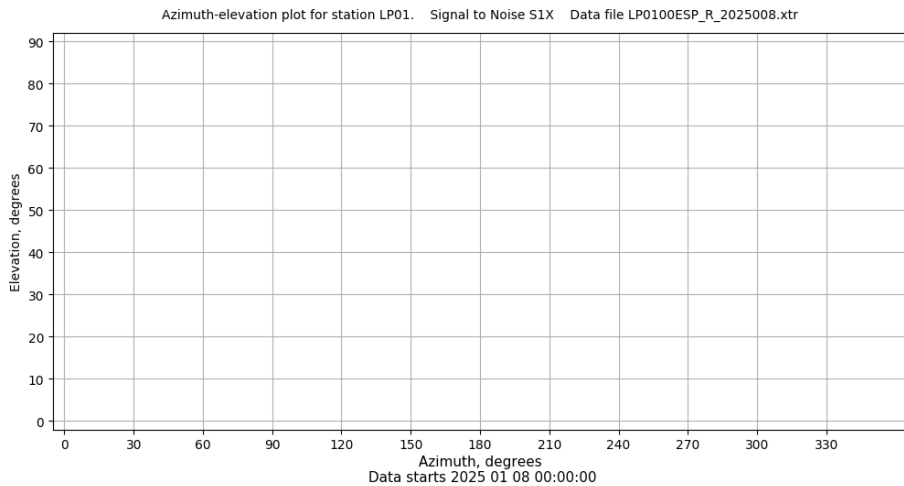
Control de calidad GNSS GAL diario

Estacion: LP01
 Fecha: 2025 01 08
 Dia del año: 008

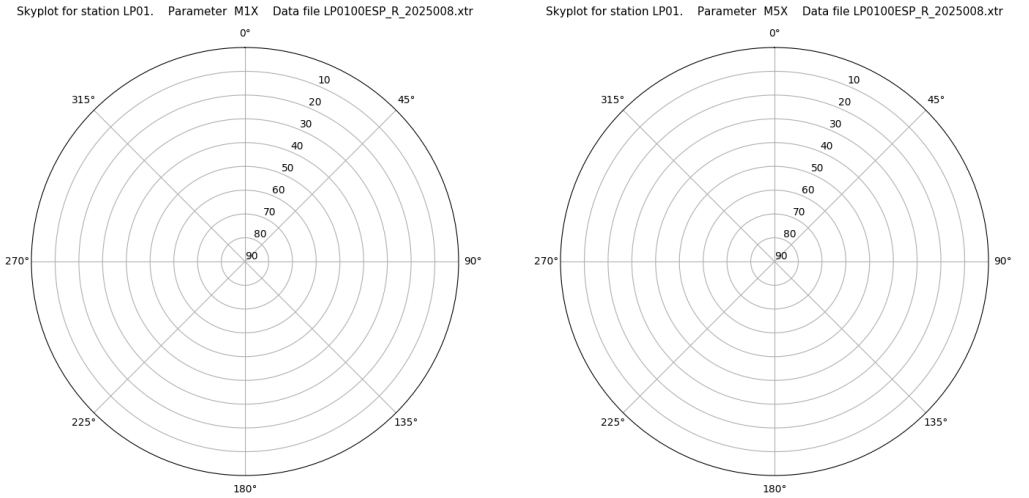
Señal-Ruido GAL E1 y E5



Azimut-Elevacion



Multipath GAL E1 y E5



Tiempo-Elevacion

