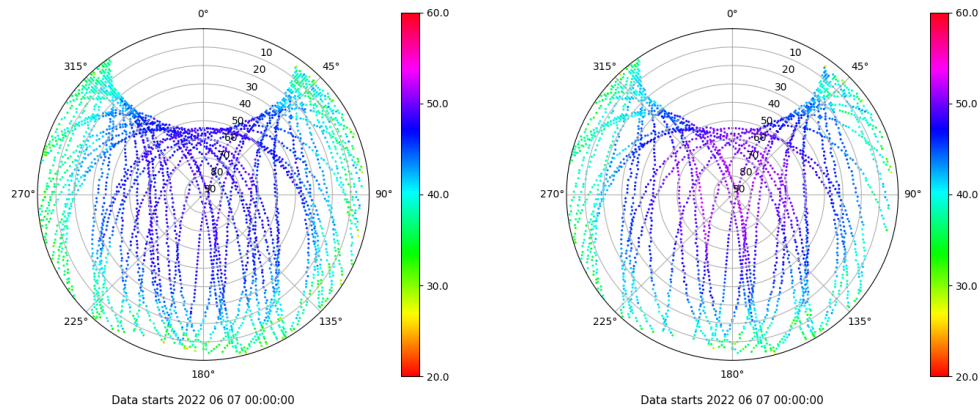


# Control de calidad GNSS GPS diario

Estacion: LP01  
Fecha: 2022 06 07  
Dia del año: 158

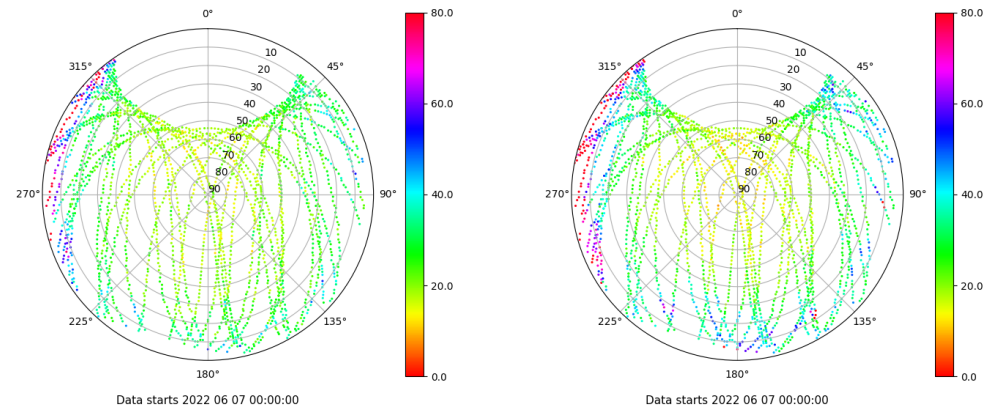
## Señal-Ruido GPS L1 y L2

Skyplot for station LP01. Signal to Noise S1C Data file LP0100ESP\_R\_2022158.xtr Skyplot for station LP01. Signal to Noise S2X Data file LP0100ESP\_R\_2022158.xtr



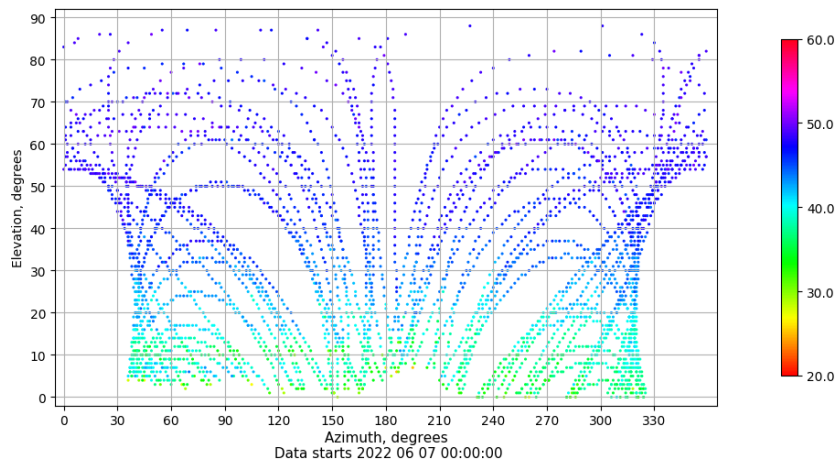
## Multipath GPS L1 y L2

Skyplot for station LP01. Parameter M1C Data file LP0100ESP\_R\_2022158.xtr Skyplot for station LP01. Parameter M2X Data file LP0100ESP\_R\_2022158.xtr



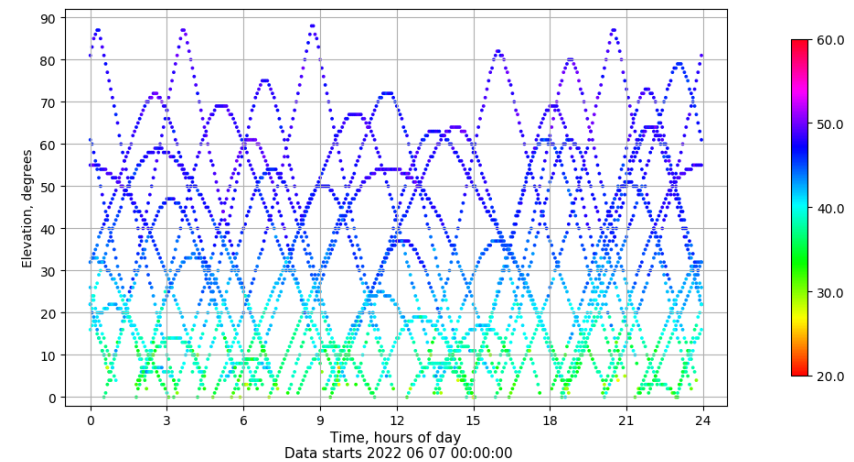
## Azimut-Elevacion

Azimuth-elevation plot for station LP01. Signal to Noise S1C Data file LP0100ESP\_R\_2022158.xtr



## Tiempo-Elevacion

Time-elevation plot for station LP01. Signal to Noise S1C Data file LP0100ESP\_R\_2022158.xtr



# Control de calidad GNSS GLO diario

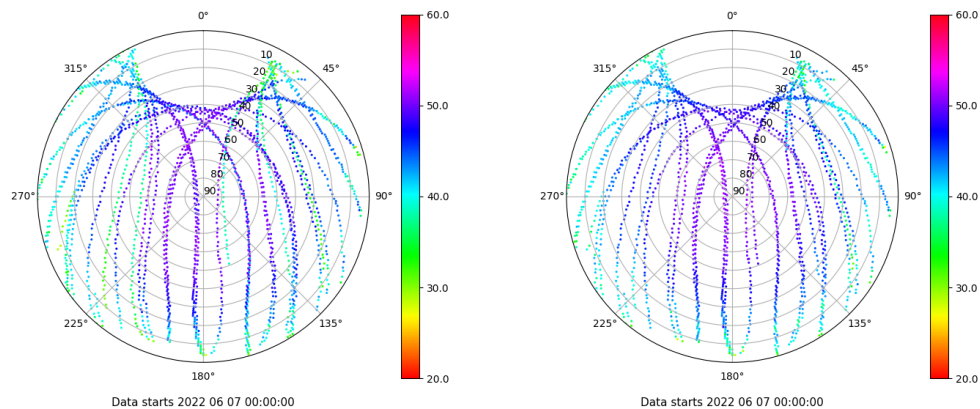
Estacion: LP01

Fecha: 2022 06 07

Día del año: 158

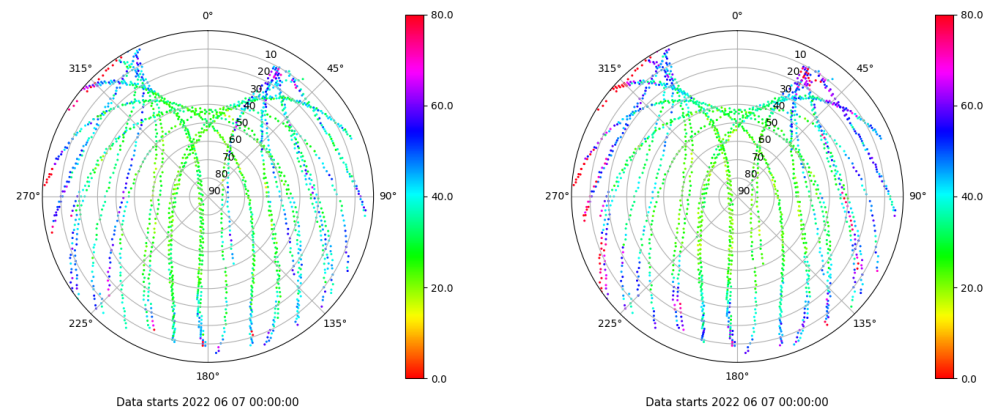
## Señal-Ruido GLO L1 y L2

Skyplot for station LP01. Signal to Noise S1C Data file LP0100ESP\_R\_2022158.xtr Skyplot for station LP01. Signal to Noise S2C Data file LP0100ESP\_R\_2022158.xtr



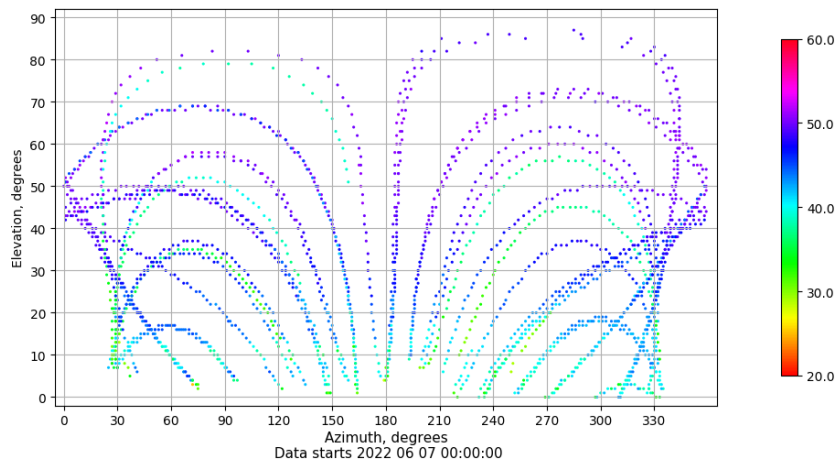
## Multipath GLO L1 y L2

Skyplot for station LP01. Parameter M1C Data file LP0100ESP\_R\_2022158.xtr Skyplot for station LP01. Parameter M2C Data file LP0100ESP\_R\_2022158.xtr



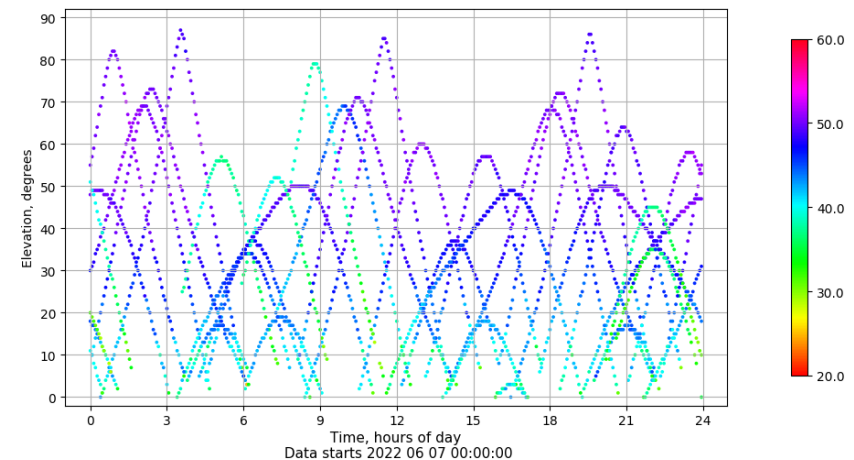
## Azimut-Elevacion

Azimuth-elevation plot for station LP01. Signal to Noise S1C Data file LP0100ESP\_R\_2022158.xtr



## Tiempo-Elevacion

Time-elevation plot for station LP01. Signal to Noise S1C Data file LP0100ESP\_R\_2022158.xtr



## Control de calidad GNSS GAL diario

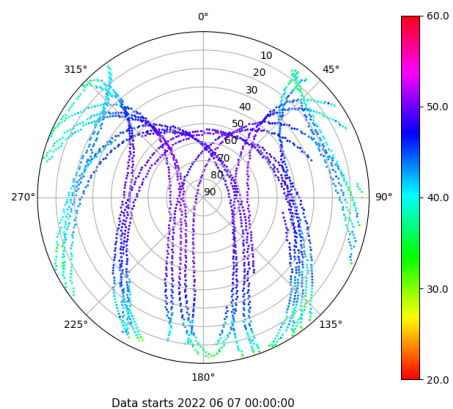
Estacion: LP01

Fecha: 2022 06 07

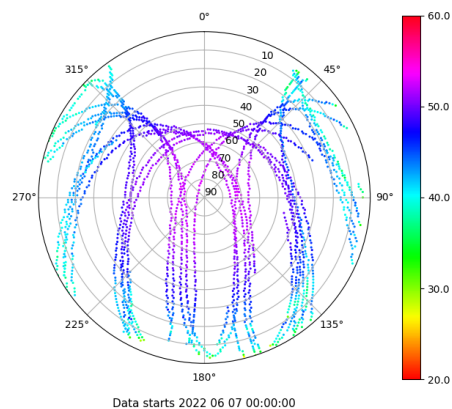
Día del año: 158

### Señal-Ruido GAL E1 y E5

Skyplot for station LP01. Signal to Noise S1X Data file LP0100ESP\_R\_2022158.xtr

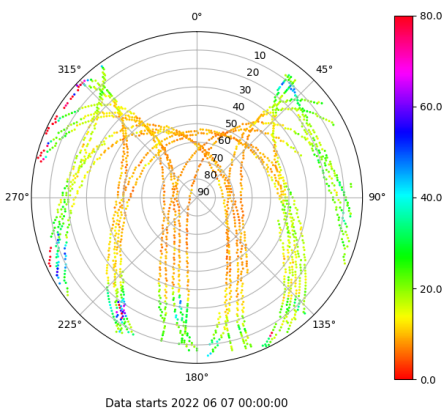


Skyplot for station LP01. Signal to Noise S5X Data file LP0100ESP\_R\_2022158.xtr



### Multipath GAL E1 y E5

Skyplot for station LP01. Parameter M1X Data file LP0100ESP\_R\_2022158.xtr



No existen gráficos para GAL