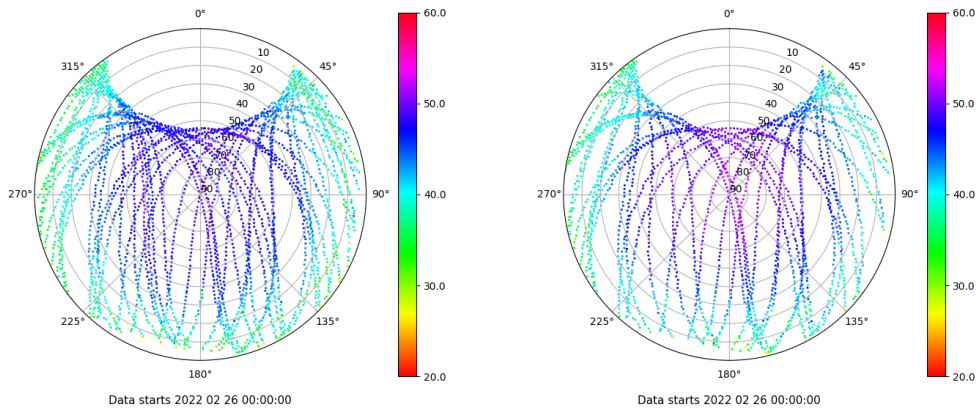


Control de calidad GNSS GPS diario

Estacion: LP01
 Fecha: 2022 02 26
 Dia del año: 057

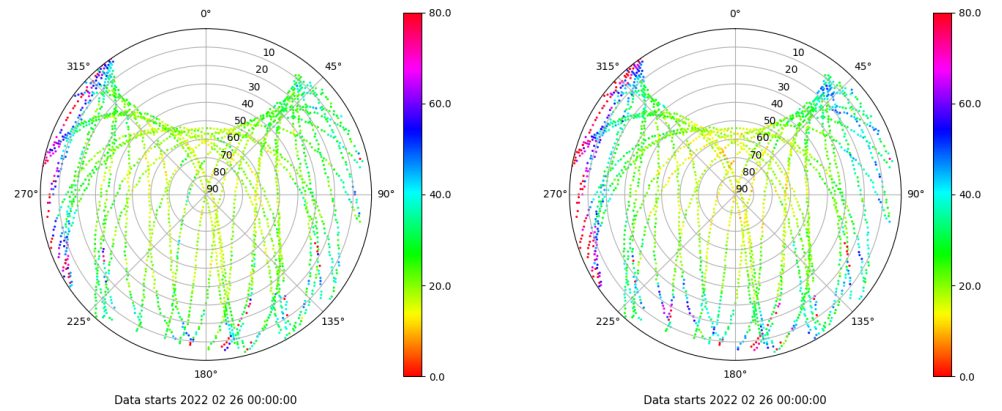
Señal-Ruido GPS L1 y L2

Skyplot for station LP01. Signal to Noise S1C Data file LP0100ESP_R_2022057.xtr Skyplot for station LP01. Signal to Noise S2X Data file LP0100ESP_R_2022057.xtr



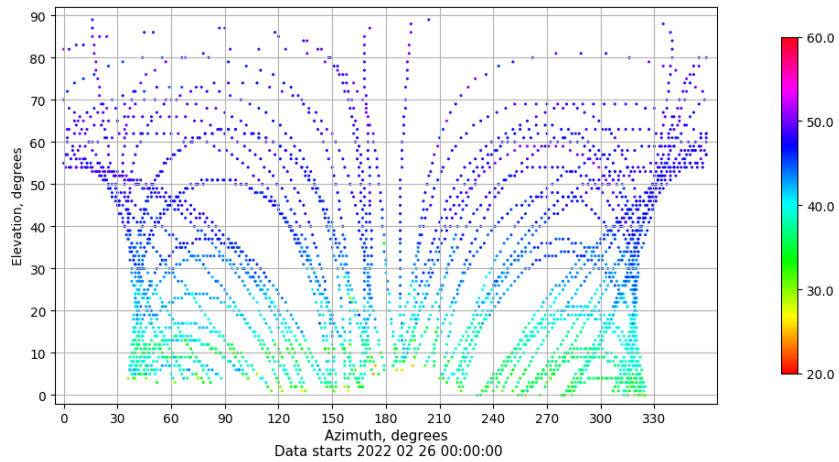
Multipath GPS L1 y L2

Skyplot for station LP01. Parameter M1C Data file LP0100ESP_R_2022057.xtr Skyplot for station LP01. Parameter M2X Data file LP0100ESP_R_2022057.xtr



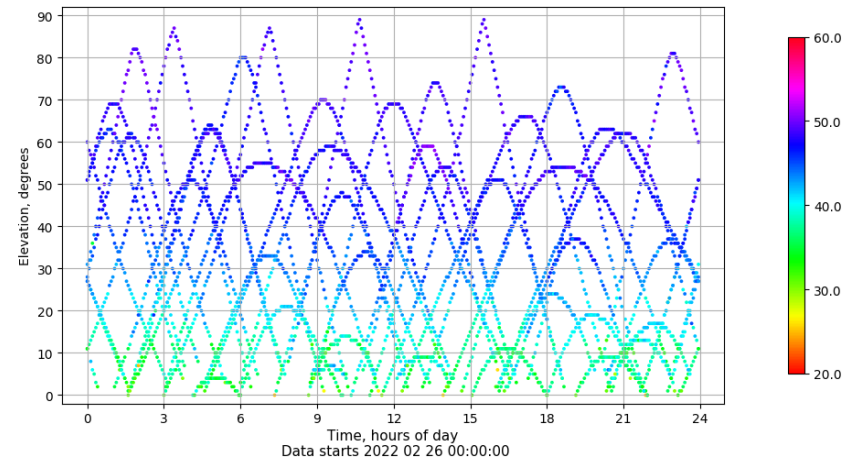
Azimut-Elevacion

Azimuth-elevation plot for station LP01. Signal to Noise S1C Data file LP0100ESP_R_2022057.xtr



Tiempo-Elevacion

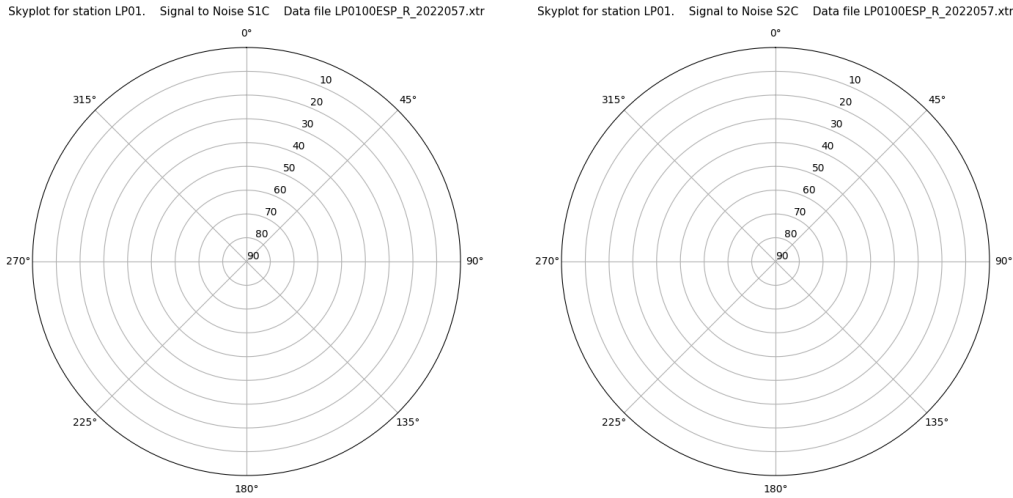
Time-elevation plot for station LP01. Signal to Noise S1C Data file LP0100ESP_R_2022057.xtr



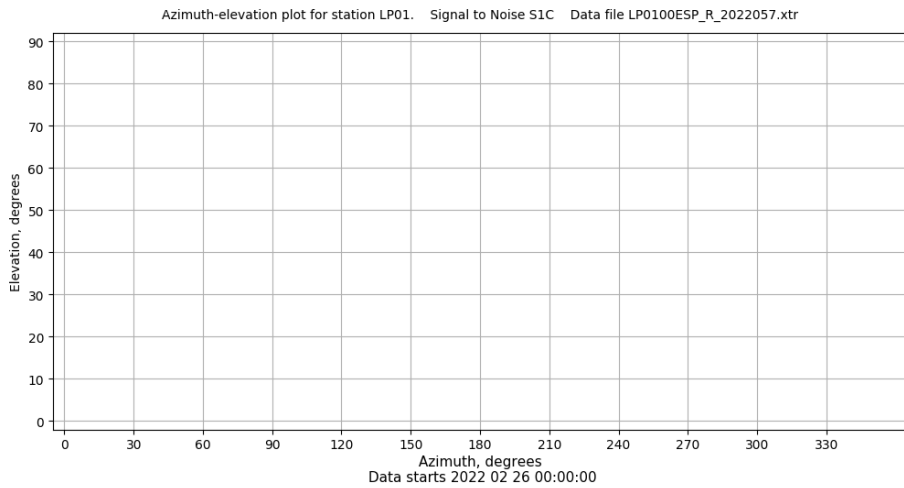
Control de calidad GNSS GLO diario

Estacion: LP01
 Fecha: 2022 02 26
 Dia del año: 057

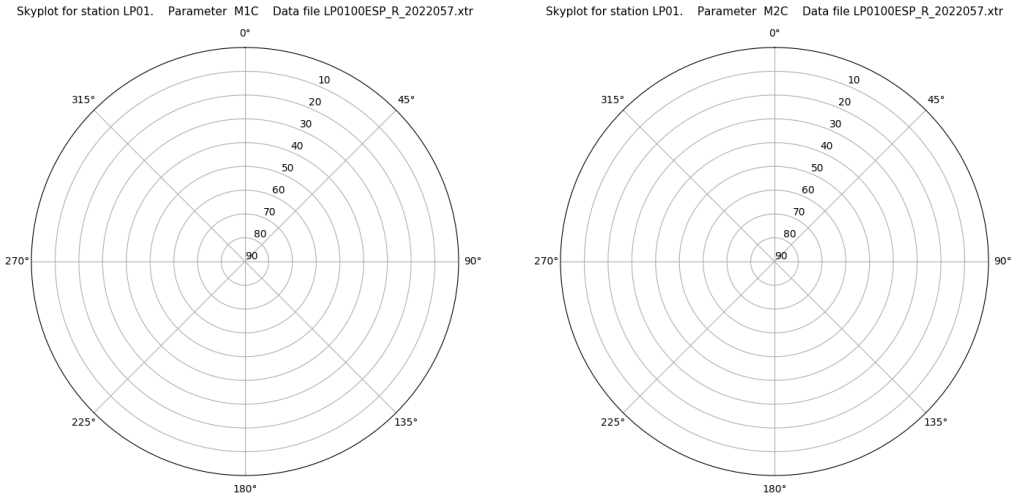
Señal-Ruido GLO L1 y L2



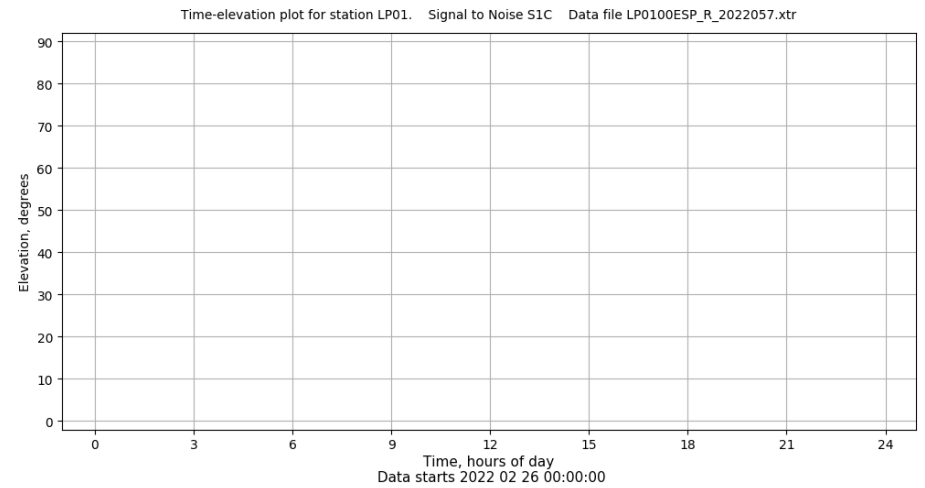
Azimut-Elevacion



Multipath GLO L1 y L2



Tiempo-Elevacion



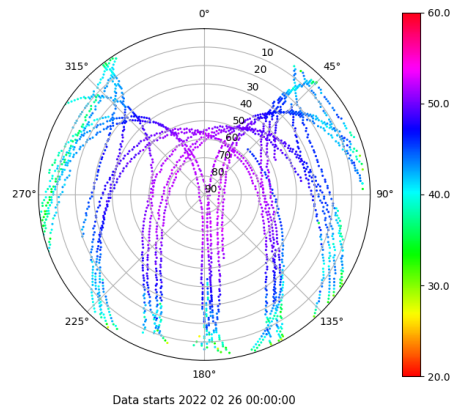
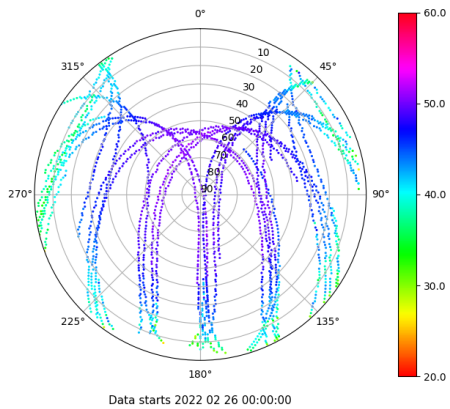
Control de calidad GNSS GAL diario

Estacion: LP01
Fecha: 2022 02 26
Dia del año: 057

Señal-Ruido GAL E1 y E5

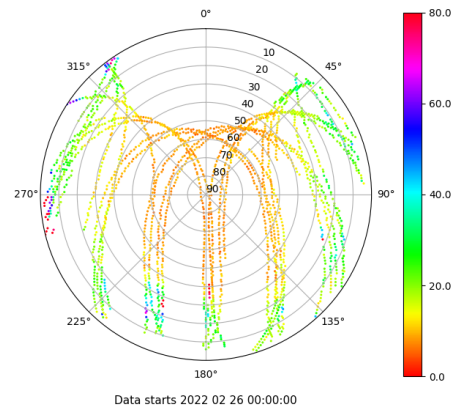
Skyplot for station LP01. Signal to Noise S1X Data file LP0100ESP_R_2022057.xtr

Skyplot for station LP01. Signal to Noise S5X Data file LP0100ESP_R_2022057.xtr



Multipath GAL E1 y E5

Skyplot for station LP01. Parameter M1X Data file LP0100ESP_R_2022057.xtr



No existen gráficos para GAL