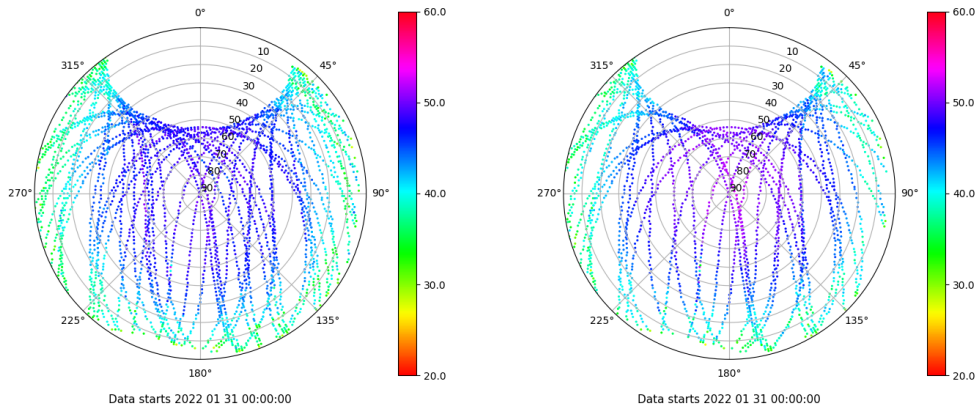


# Control de calidad GNSS GPS diario

Estacion: LP01  
 Fecha: 2022 01 31  
 Dia del año: 031

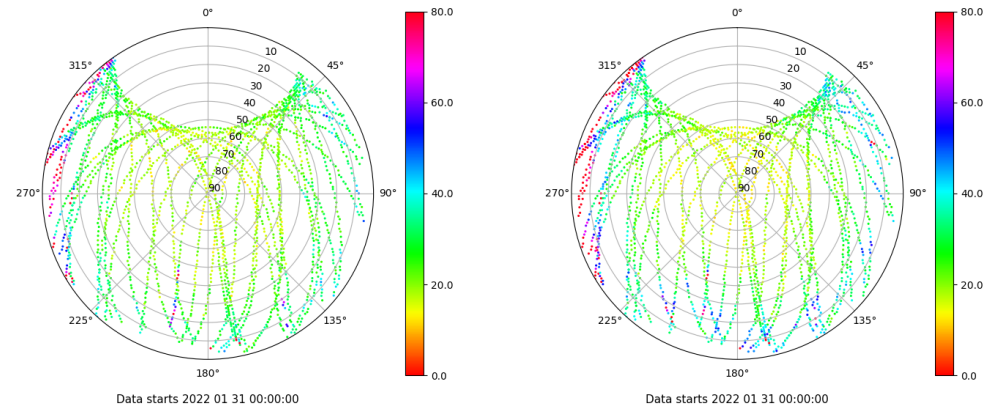
## Señal-Ruido GPS L1 y L2

Skyplot for station LP01. Signal to Noise S1C Data file LP0100ESP\_R\_2022031.xtr Skyplot for station LP01. Signal to Noise S2X Data file LP0100ESP\_R\_2022031.xtr



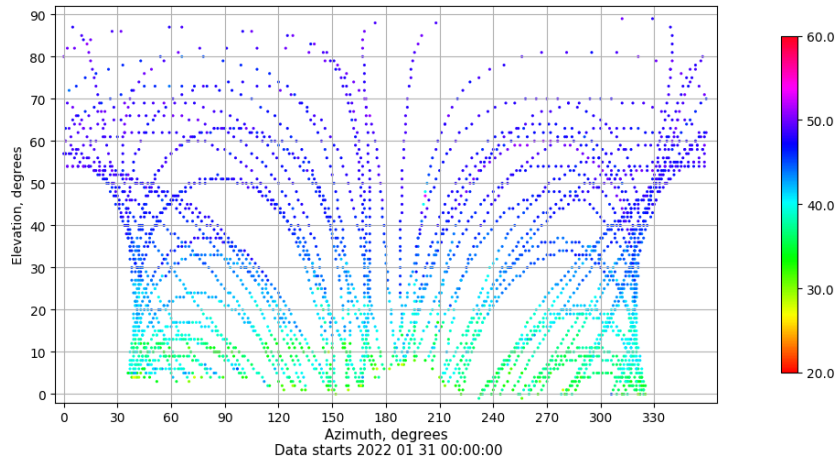
## Multipath GPS L1 y L2

Skyplot for station LP01. Parameter M1C Data file LP0100ESP\_R\_2022031.xtr Skyplot for station LP01. Parameter M2X Data file LP0100ESP\_R\_2022031.xtr



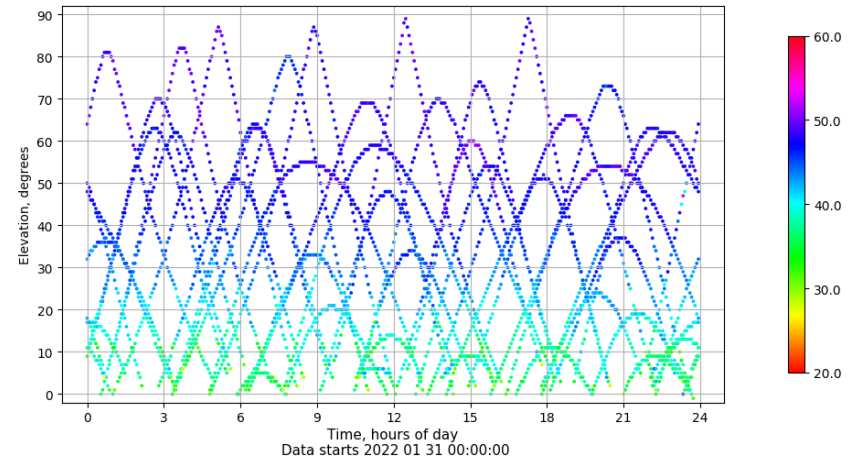
## Azimut-Elevacion

Azimuth-elevation plot for station LP01. Signal to Noise S1C Data file LP0100ESP\_R\_2022031.xtr



## Tiempo-Elevacion

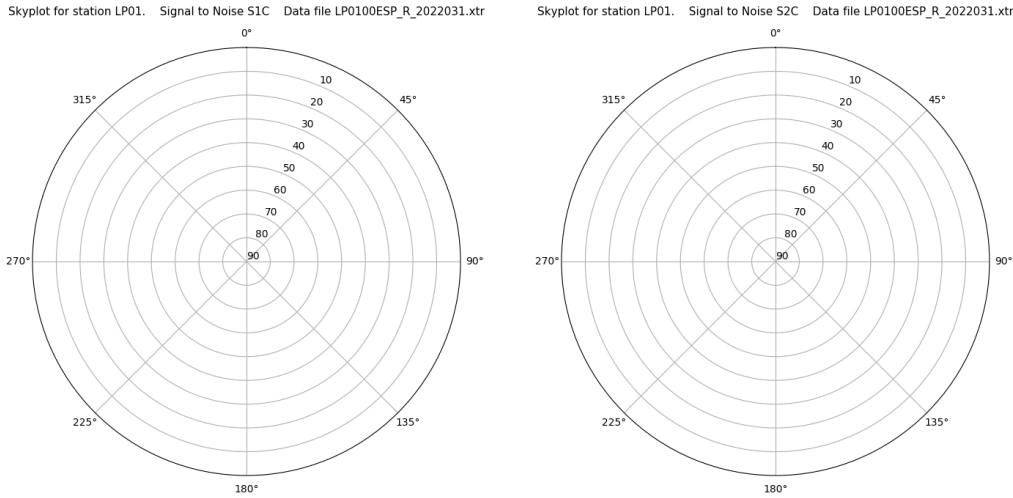
Time-elevation plot for station LP01. Signal to Noise S1C Data file LP0100ESP\_R\_2022031.xtr



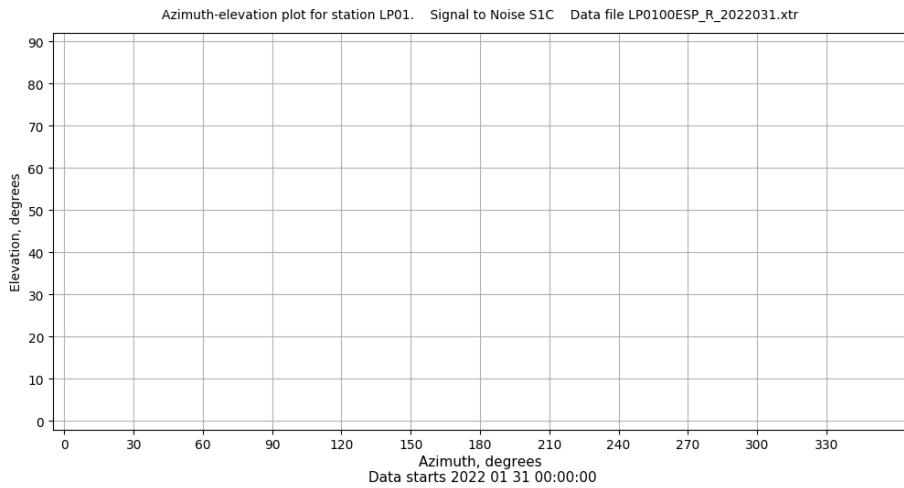
# Control de calidad GNSS GLO diario

Estacion: LP01  
 Fecha: 2022 01 31  
 Dia del año: 031

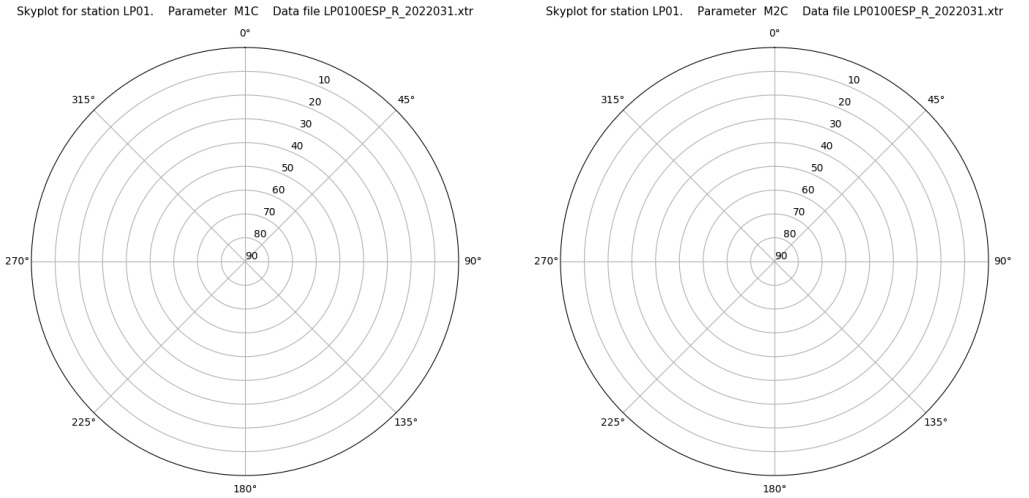
## Señal-Ruido GLO L1 y L2



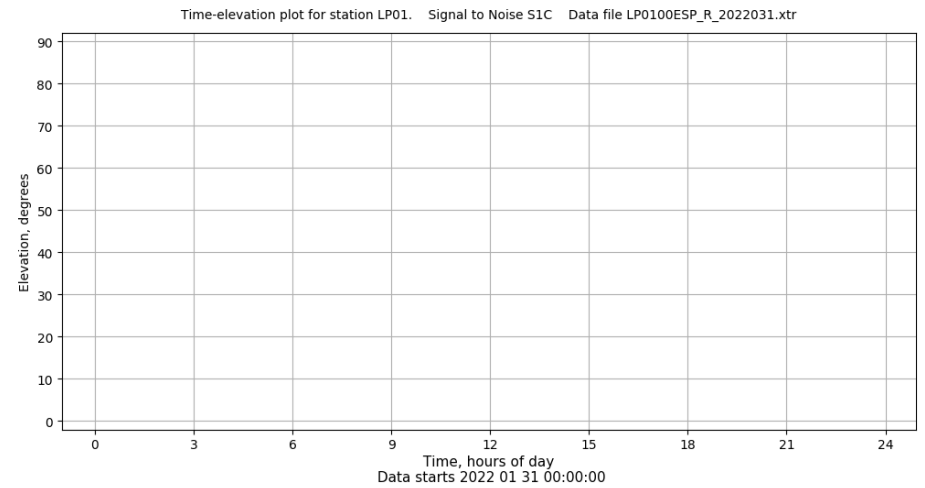
## Azimut-Elevacion



## Multipath GLO L1 y L2



## Tiempo-Elevacion



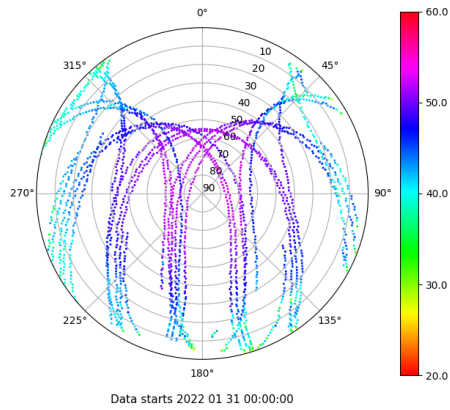
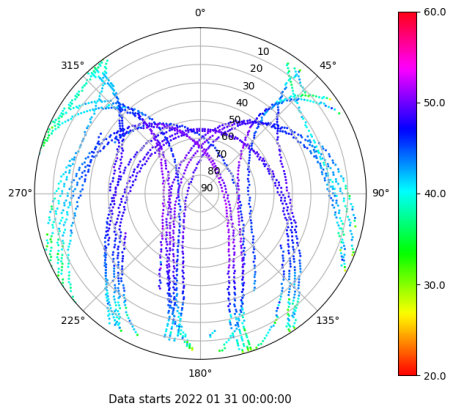
# Control de calidad GNSS GAL diario

Estacion: LP01  
Fecha: 2022 01 31  
Dia del año: 031

## Señal-Ruido GAL E1 y E5

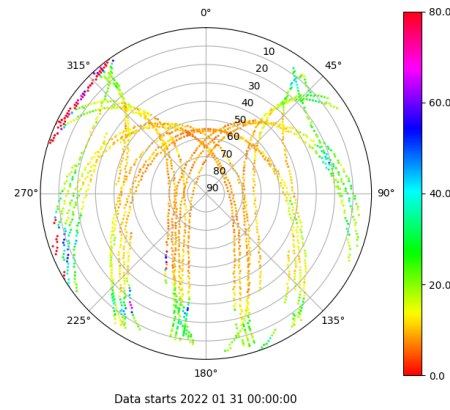
Skyplot for station LP01. Signal to Noise S1X Data file LP0100ESP\_R\_2022031.xtr

Skyplot for station LP01. Signal to Noise S5X Data file LP0100ESP\_R\_2022031.xtr



## Multipath GAL E1 y E5

Skyplot for station LP01. Parameter M1X Data file LP0100ESP\_R\_2022031.xtr



No existen gráficos para GAL