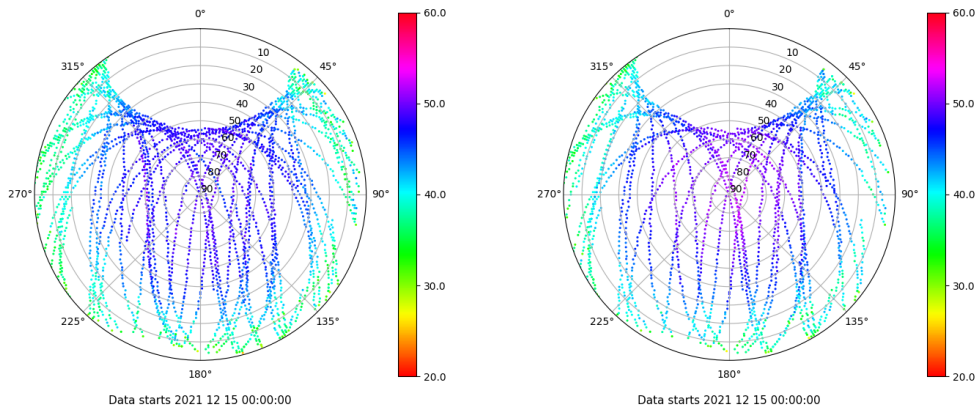


# Control de calidad GNSS GPS diario

Estacion: LP01  
 Fecha: 2021 12 15  
 Dia del año: 349

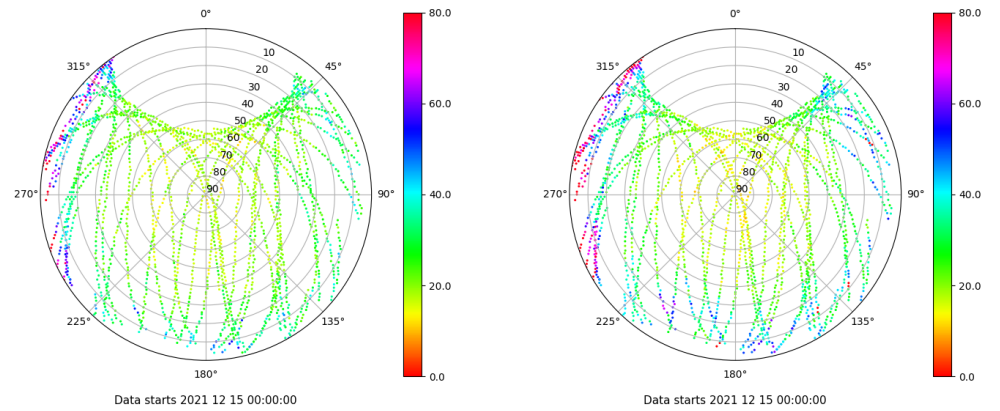
## Señal-Ruido GPS L1 y L2

Skyplot for station LP01. Signal to Noise S1C Data file LP0100ESP\_R\_2021349.xtr Skyplot for station LP01. Signal to Noise S2X Data file LP0100ESP\_R\_2021349.xtr



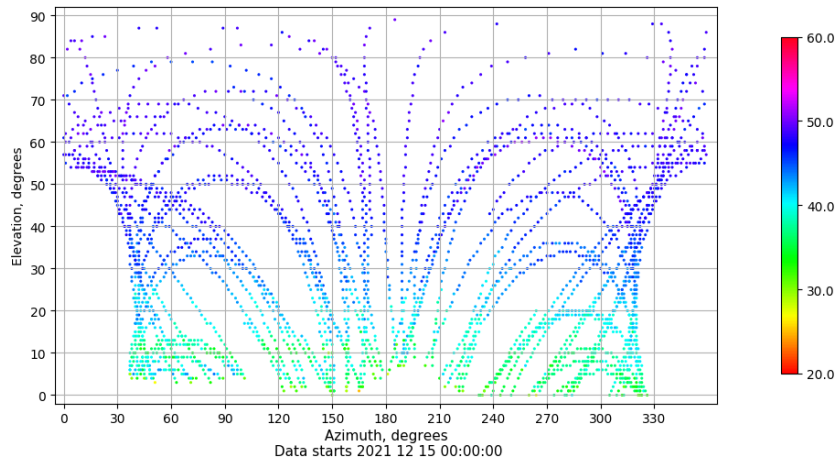
## Multipath GPS L1 y L2

Skyplot for station LP01. Parameter M1C Data file LP0100ESP\_R\_2021349.xtr Skyplot for station LP01. Parameter M2X Data file LP0100ESP\_R\_2021349.xtr



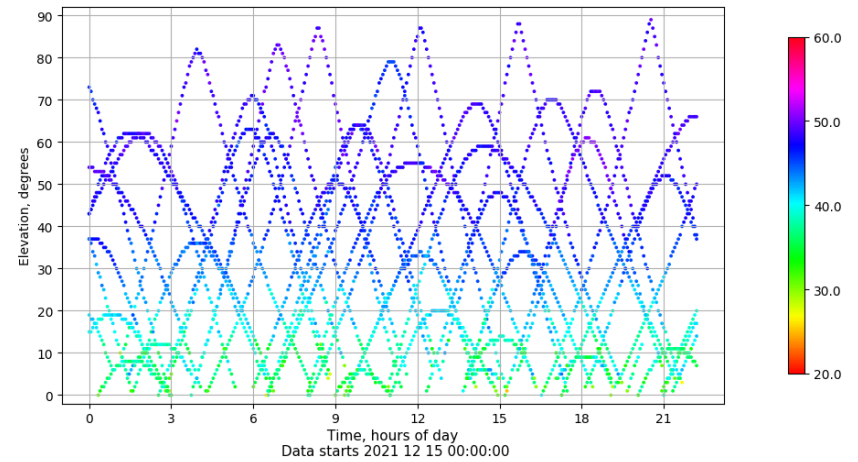
## Azimuth-Elevacion

Azimuth-elevation plot for station LP01. Signal to Noise S1C Data file LP0100ESP\_R\_2021349.xtr



## Tiempo-Elevacion

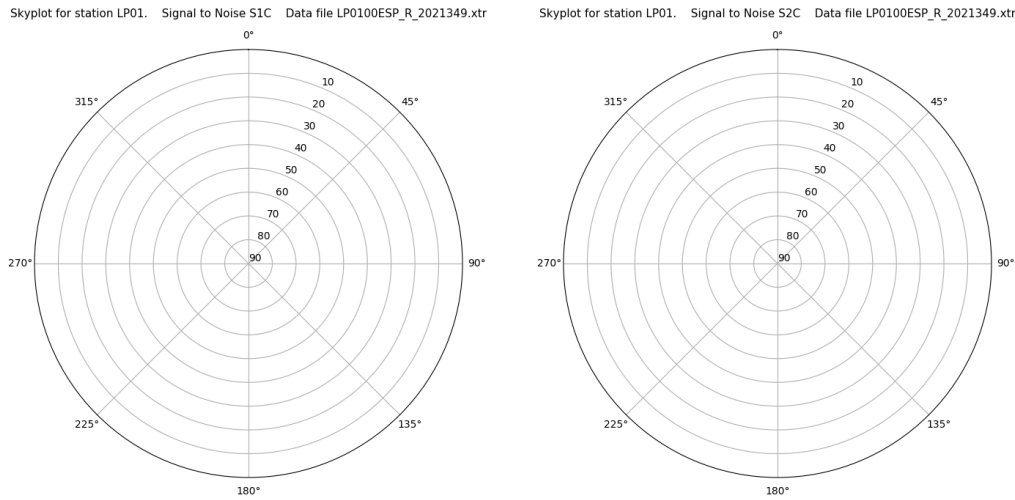
Time-elevation plot for station LP01. Signal to Noise S1C Data file LP0100ESP\_R\_2021349.xtr



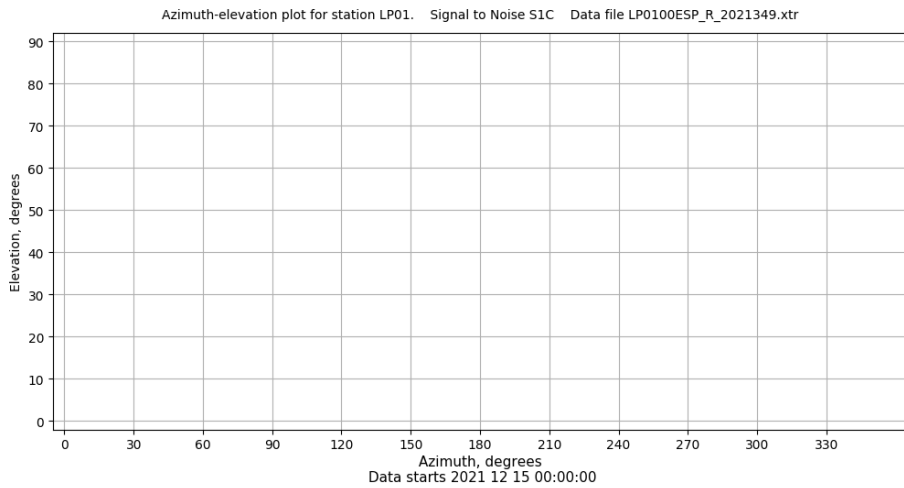
# Control de calidad GNSS GLO diario

Estacion: LP01  
 Fecha: 2021 12 15  
 Dia del año: 349

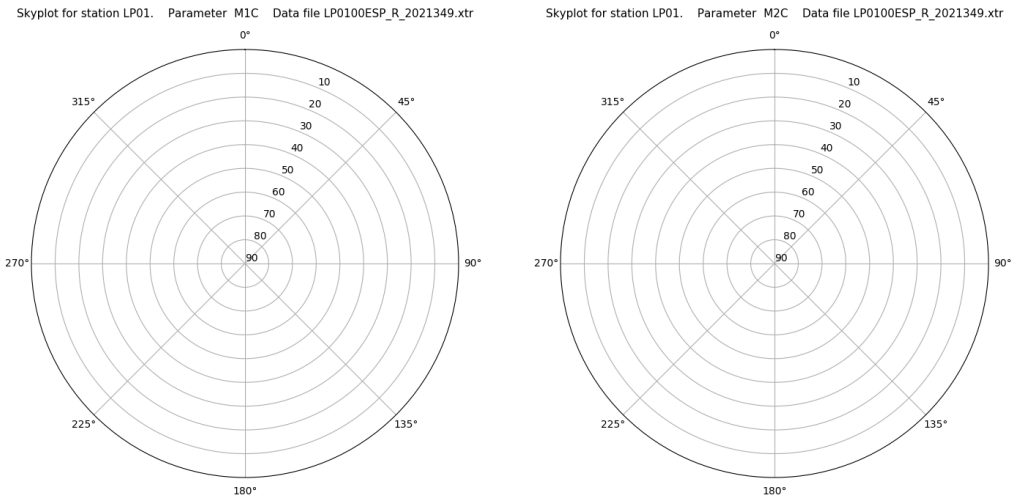
## Señal-Ruido GLO L1 y L2



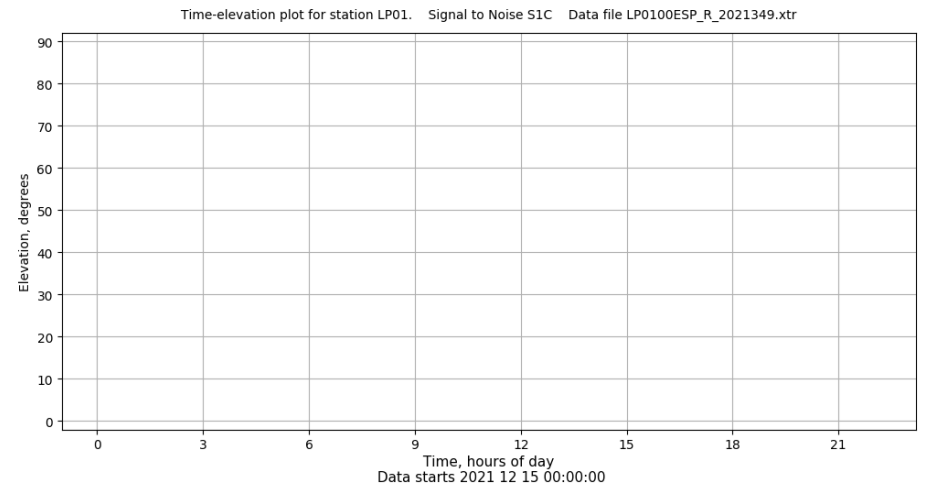
## Azimut-Elevacion



## Multipath GLO L1 y L2



## Tiempo-Elevacion

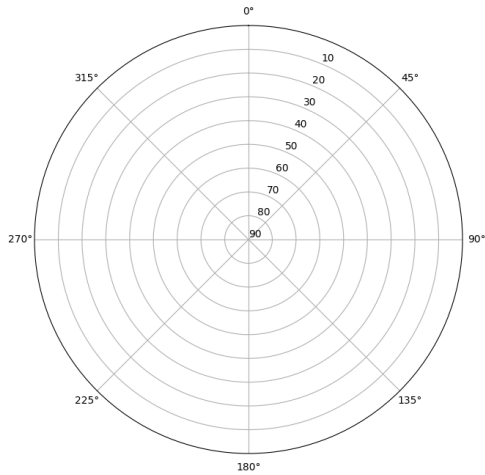


# Control de calidad GNSS GAL diario

Estacion: LP01  
Fecha: 2021 12 15  
Dia del año: 349

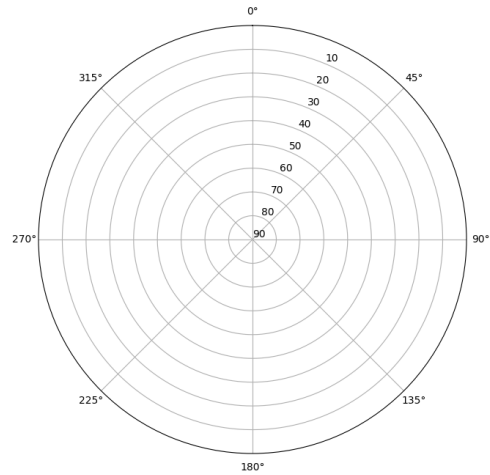
## Señal-Ruido GAL E1 y E5

Skyplot for station LP01. Signal to Noise S1X Data file LP0100ESP\_R\_2021349.xtr



Data start: 2021 12 15 00:00:00

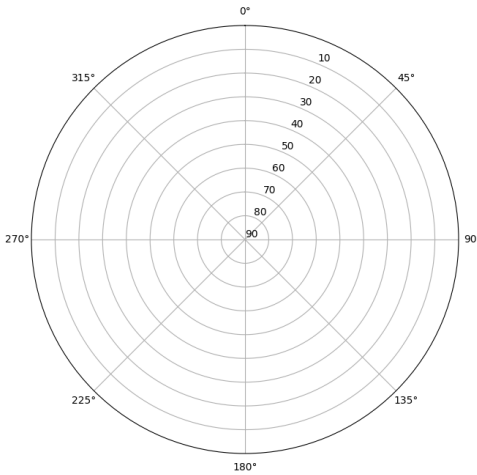
Skyplot for station LP01. Signal to Noise S5X Data file LP0100ESP\_R\_2021349.xtr



Data start: 2021 12 15 00:00:00

## Multipath GAL E1 y E5

Skyplot for station LP01. Parameter M1X Data file LP0100ESP\_R\_2021349.xtr



Data start: 2021 12 15 00:00:00

No existen gráficos para GAL