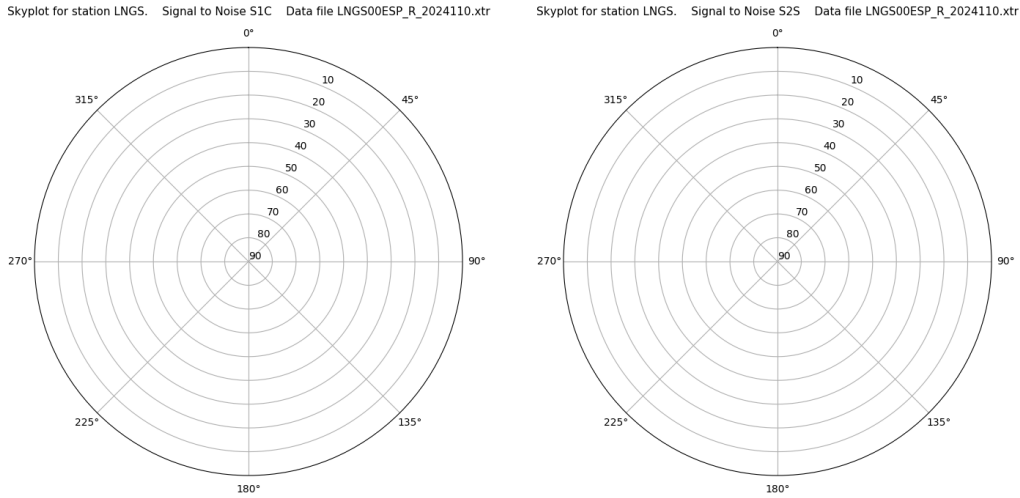


Control de calidad GNSS GPS diario

Estacion: LNGS
 Fecha: 2024 04 19
 Dia del año: 110

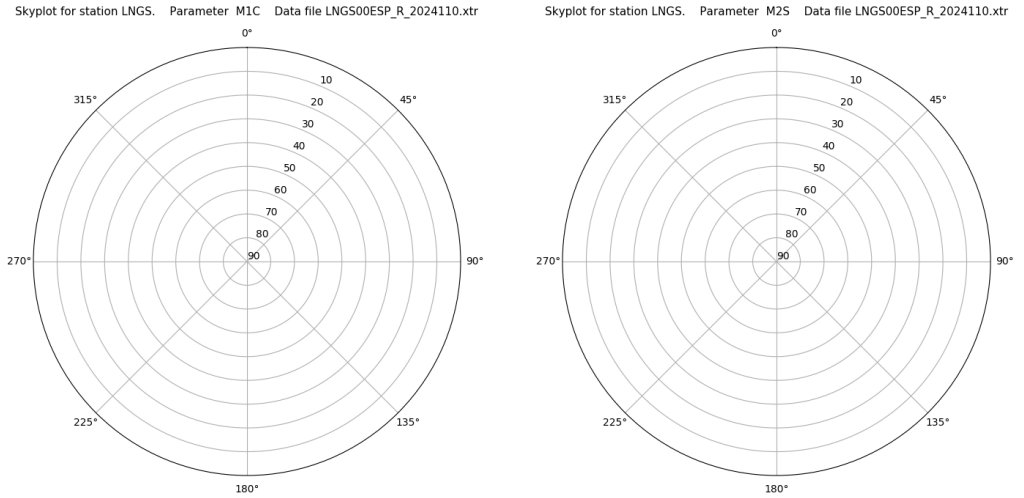
Señal-Ruido GPS L1 y L2



Data starts 2024 04 19 00:00:00

Data starts 2024 04 19 00:00:00

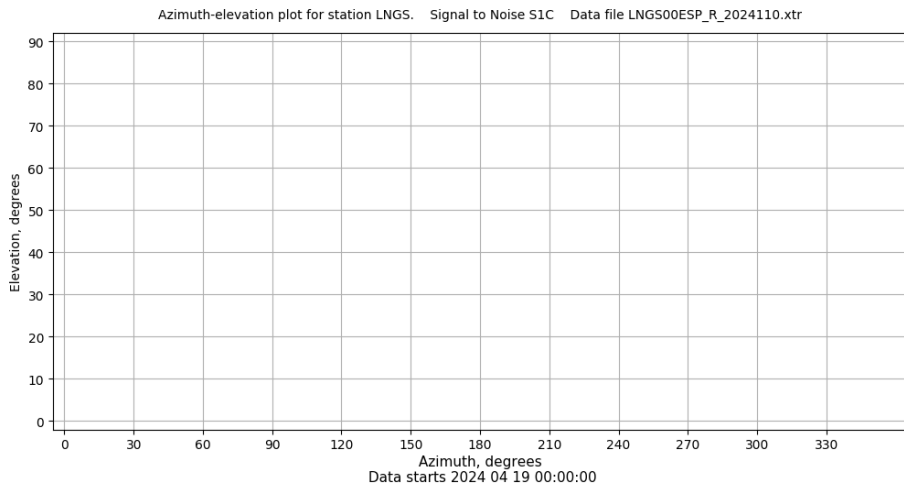
Multipath GPS L1 y L2



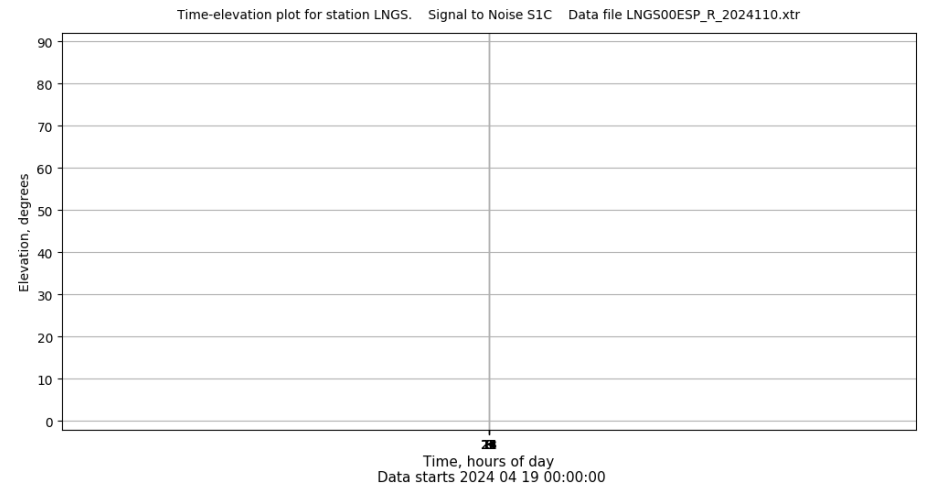
Data starts 2024 04 19 00:00:00

Data starts 2024 04 19 00:00:00

Azimut-Elevacion



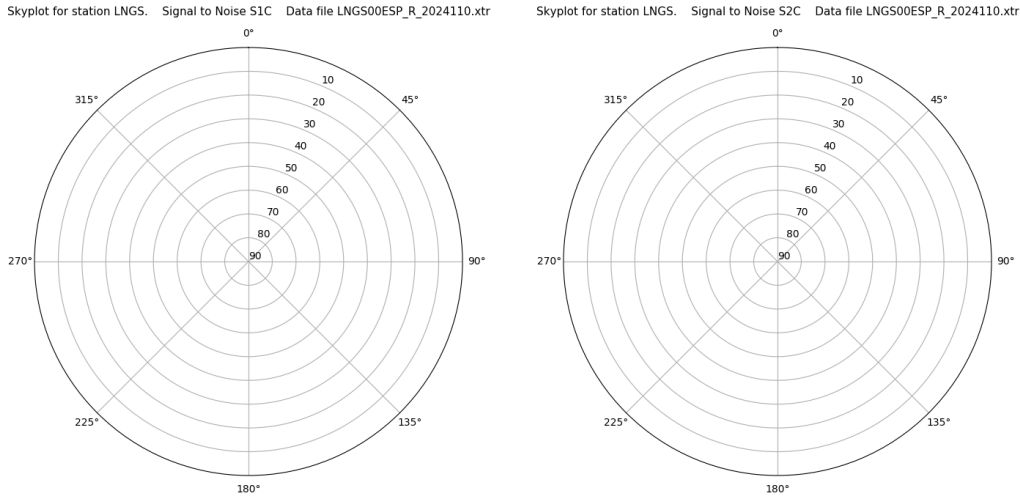
Tiempo-Elevacion



Control de calidad GNSS GLO diario

Estacion: LNGS
 Fecha: 2024 04 19
 Dia del año: 110

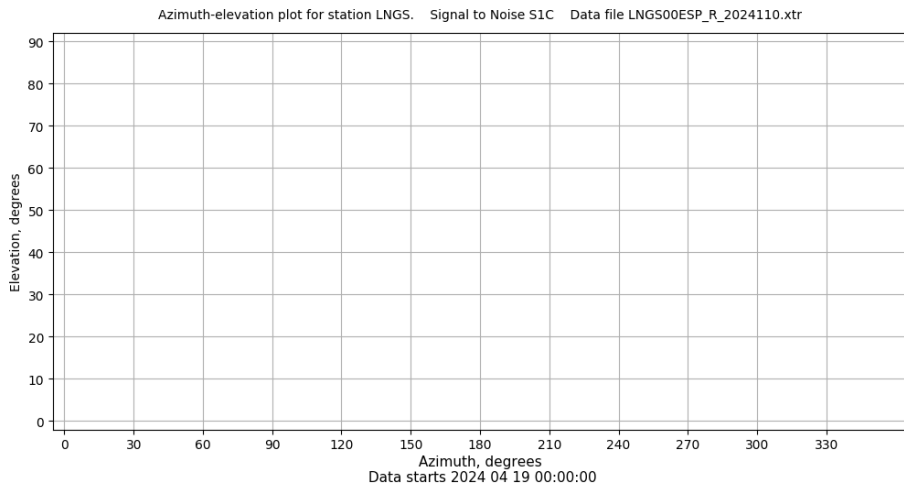
Señal-Ruido GLO L1 y L2



Data starts 2024 04 19 00:00:00

Data starts 2024 04 19 00:00:00

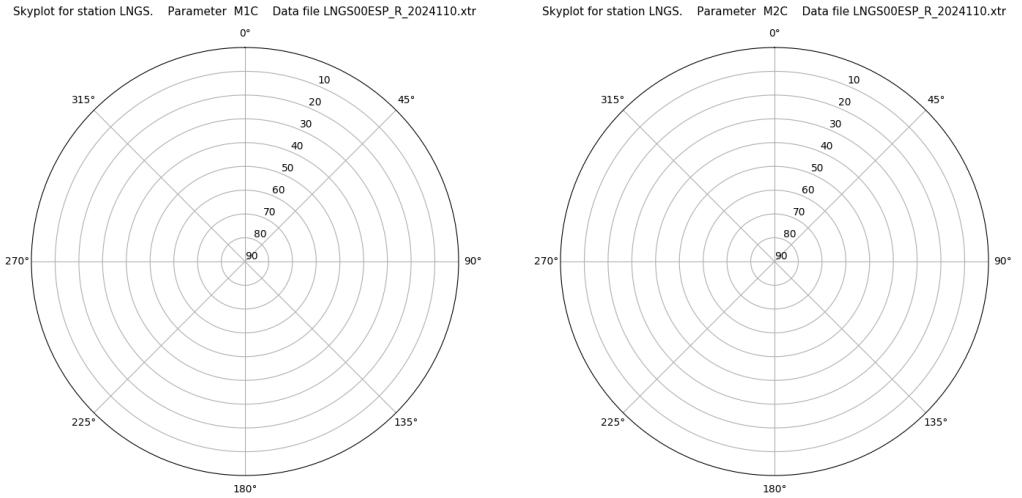
Azimut-Elevacion



Azimuth-elevation plot for station LNGS. Signal to Noise S1C Data file LNGS00ESP_R_2024110.xtr

Data starts 2024 04 19 00:00:00

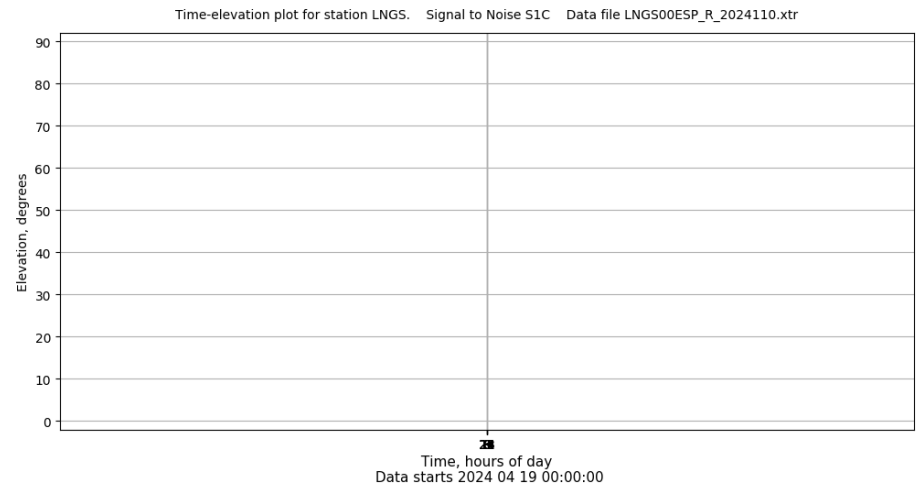
Multipath GLO L1 y L2



Data starts 2024 04 19 00:00:00

Data starts 2024 04 19 00:00:00

Tiempo-Elevacion



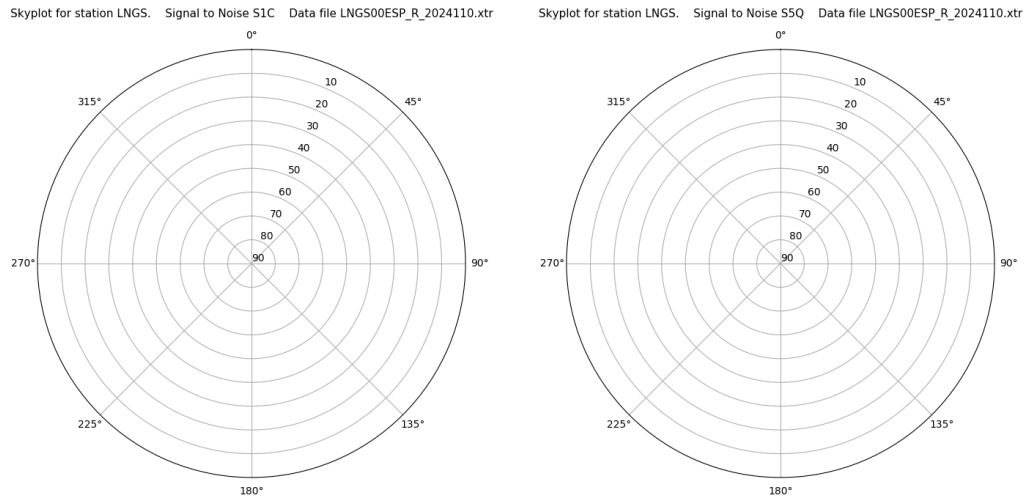
Time-elevation plot for station LNGS. Signal to Noise S1C Data file LNGS00ESP_R_2024110.xtr

Data starts 2024 04 19 00:00:00

Control de calidad GNSS GAL diario

Estacion: LNGS
 Fecha: 2024 04 19
 Dia del año: 110

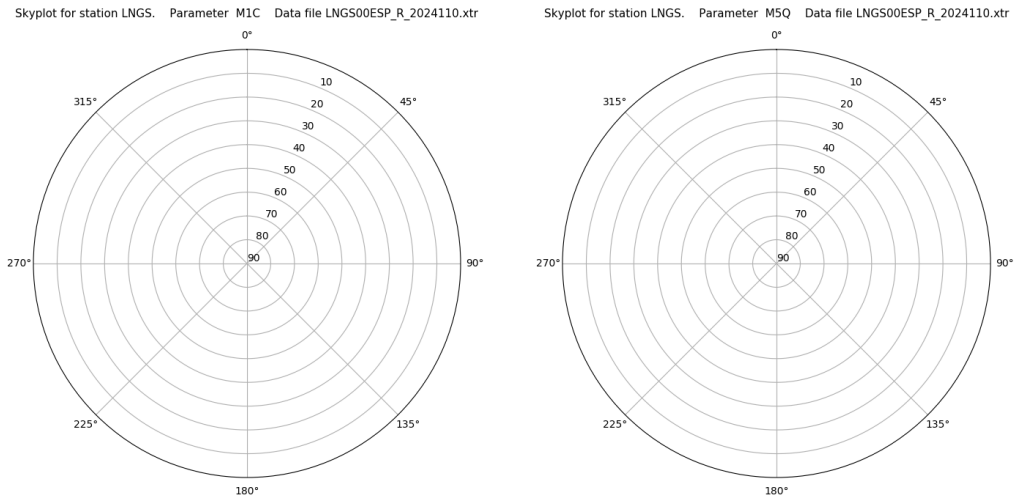
Señal-Ruido GAL E1 y E5



Data starts 2024 04 19 00:00:00

Data starts 2024 04 19 00:00:00

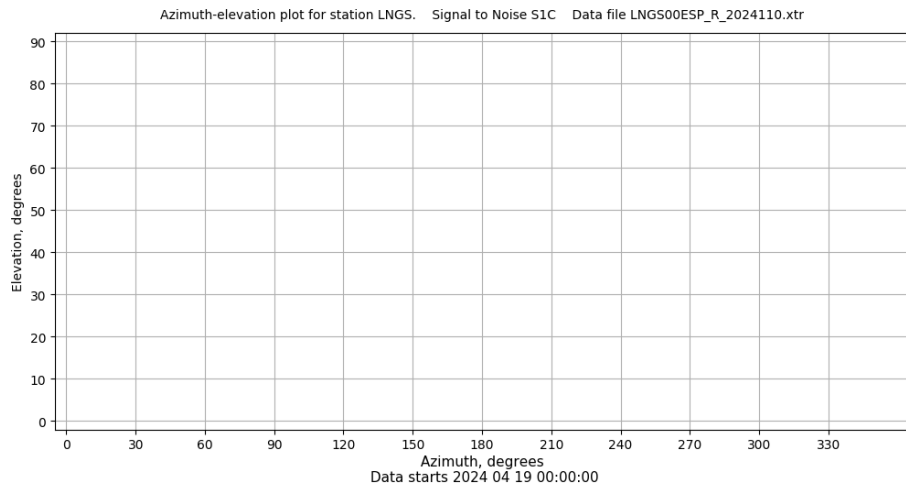
Multipath GAL E1 y E5



Data starts 2024 04 19 00:00:00

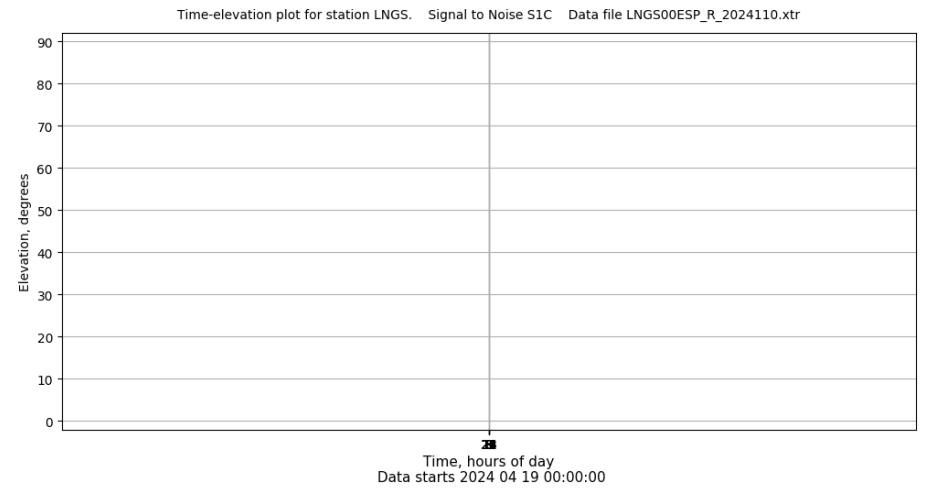
Data starts 2024 04 19 00:00:00

Azimut-Elevacion



Data starts 2024 04 19 00:00:00

Tiempo-Elevacion



Data starts 2024 04 19 00:00:00