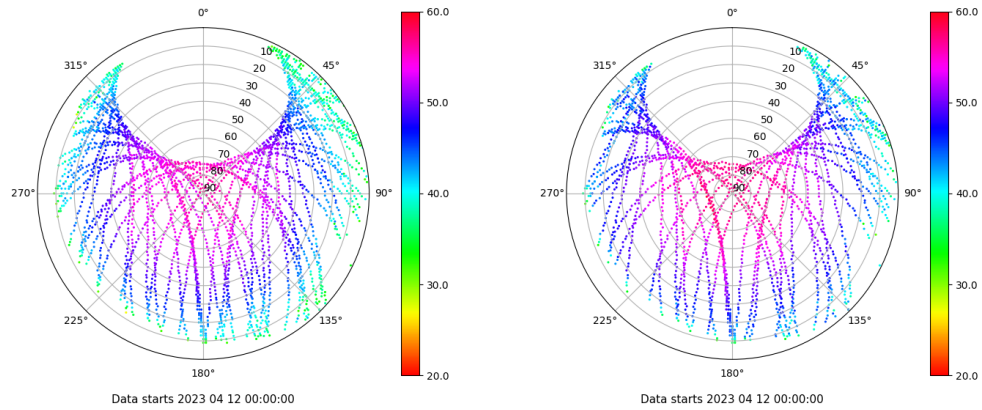


Control de calidad GNSS GPS diario

Estacion: LNGS
 Fecha: 2023 04 12
 Dia del año: 102

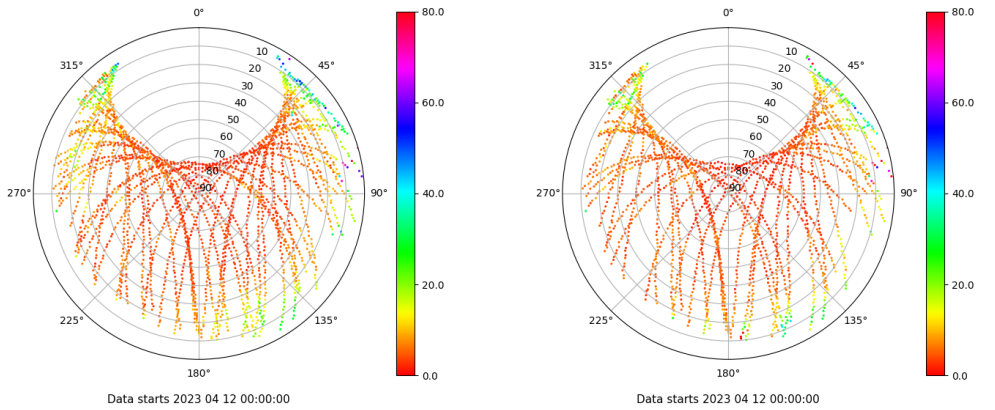
Señal-Ruido GPS L1 y L2

Skyplot for station LNGS. Signal to Noise S1C Data file LNGS00ESP_R_2023102.xtr Skyplot for station LNGS. Signal to Noise S2S Data file LNGS00ESP_R_2023102.xtr



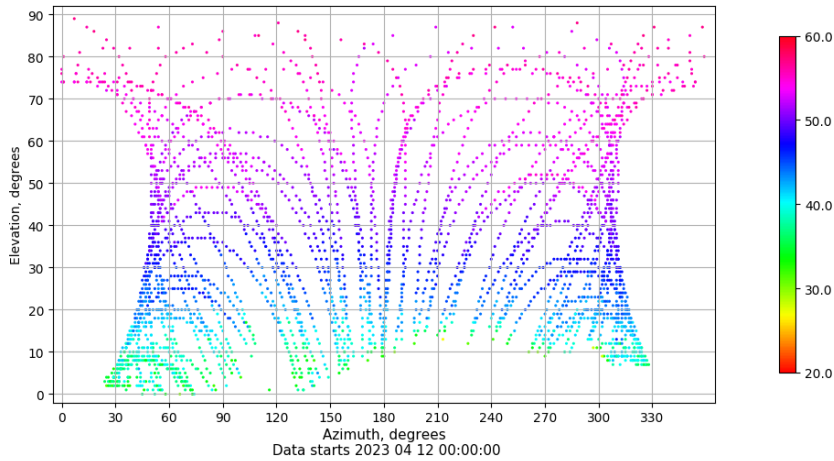
Multipath GPS L1 y L2

Skyplot for station LNGS. Parameter M1C Data file LNGS00ESP_R_2023102.xtr Skyplot for station LNGS. Parameter M2S Data file LNGS00ESP_R_2023102.xtr



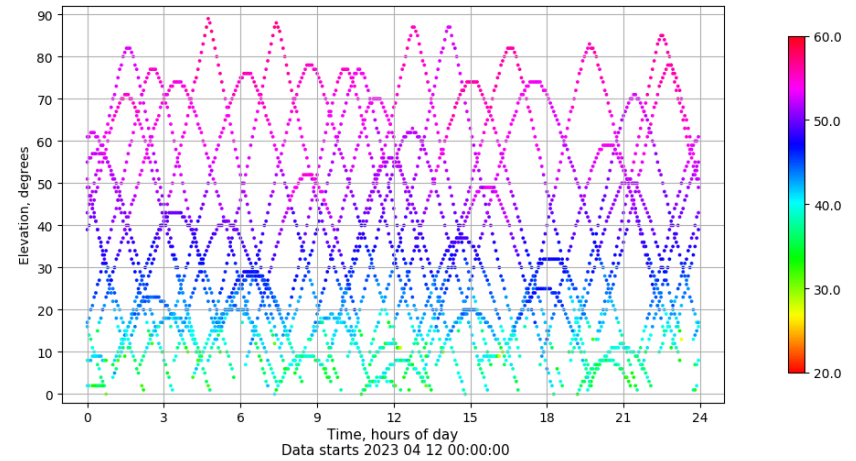
Azimuth-Elevacion

Azimuth-elevation plot for station LNGS. Signal to Noise S1C Data file LNGS00ESP_R_2023102.xtr



Tiempo-Elevacion

Time-elevation plot for station LNGS. Signal to Noise S1C Data file LNGS00ESP_R_2023102.xtr

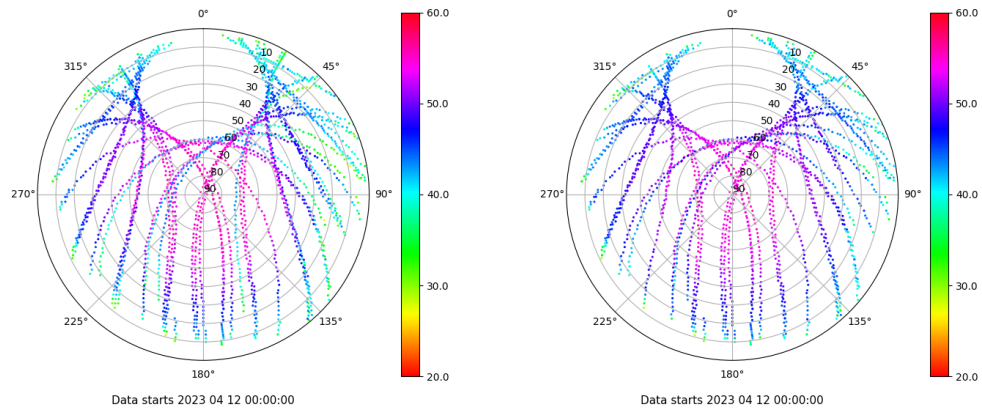


Control de calidad GNSS GLO diario

Estacion: LNGS
 Fecha: 2023 04 12
 Dia del año: 102

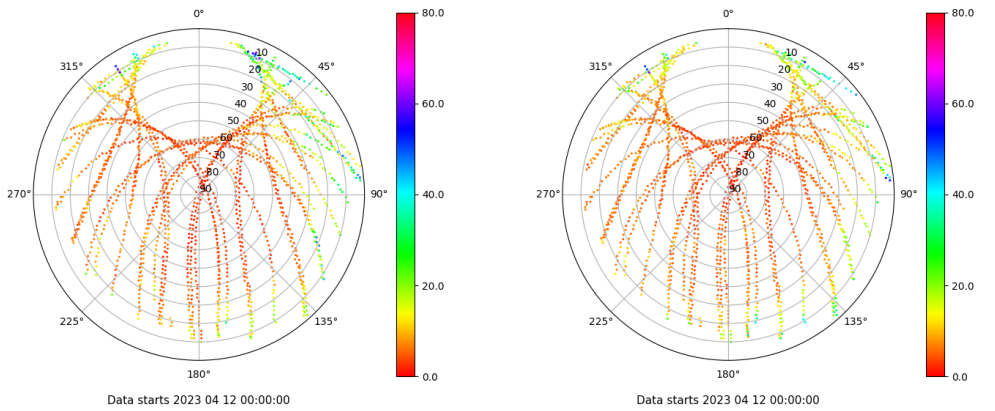
Señal-Ruido GLO L1 y L2

Skyplot for station LNGS. Signal to Noise S1C Data file LNGS00ESP_R_2023102.xtr Skyplot for station LNGS. Signal to Noise S2C Data file LNGS00ESP_R_2023102.xtr



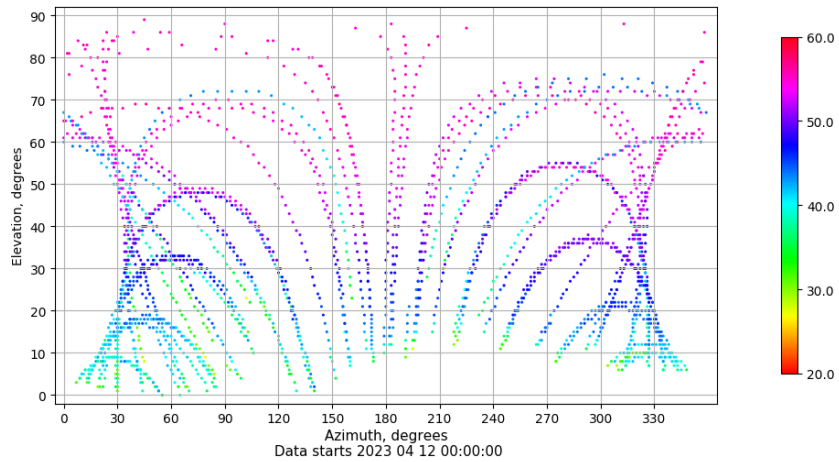
Multipath GLO L1 y L2

Skyplot for station LNGS. Parameter M1C Data file LNGS00ESP_R_2023102.xtr Skyplot for station LNGS. Parameter M2C Data file LNGS00ESP_R_2023102.xtr



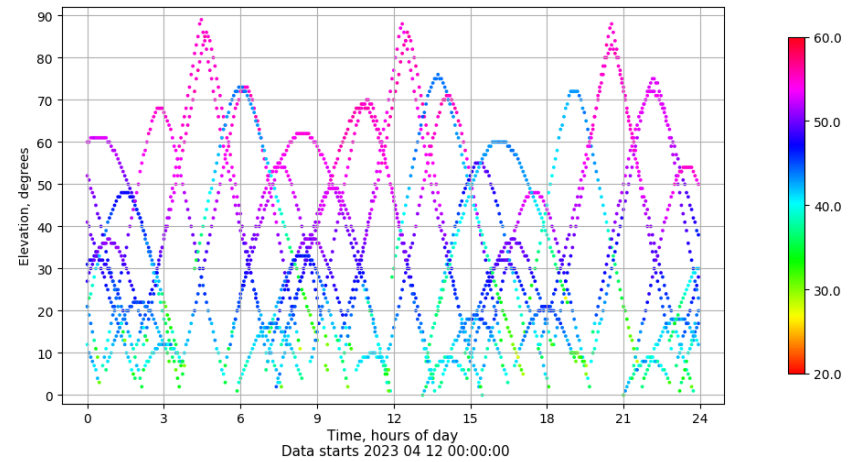
Azimuth-Elevacion

Azimuth-elevation plot for station LNGS. Signal to Noise S1C Data file LNGS00ESP_R_2023102.xtr



Tiempo-Elevacion

Time-elevation plot for station LNGS. Signal to Noise S1C Data file LNGS00ESP_R_2023102.xtr

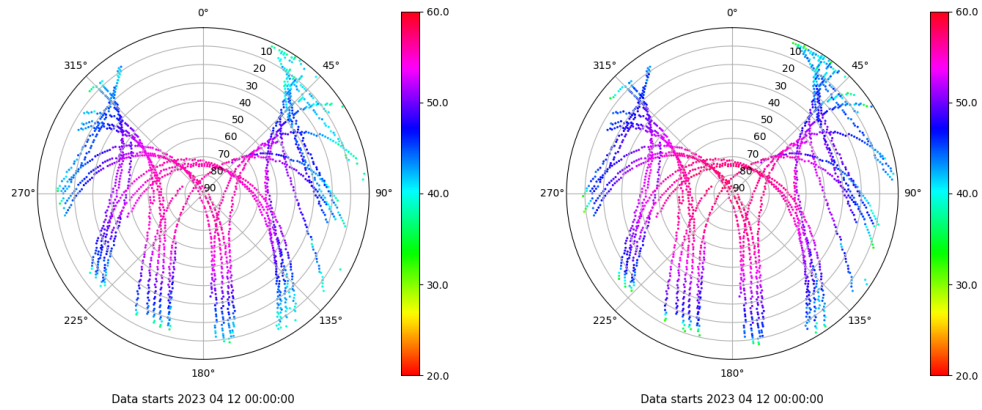


Control de calidad GNSS GAL diario

Estacion: LNGS
 Fecha: 2023 04 12
 Dia del año: 102

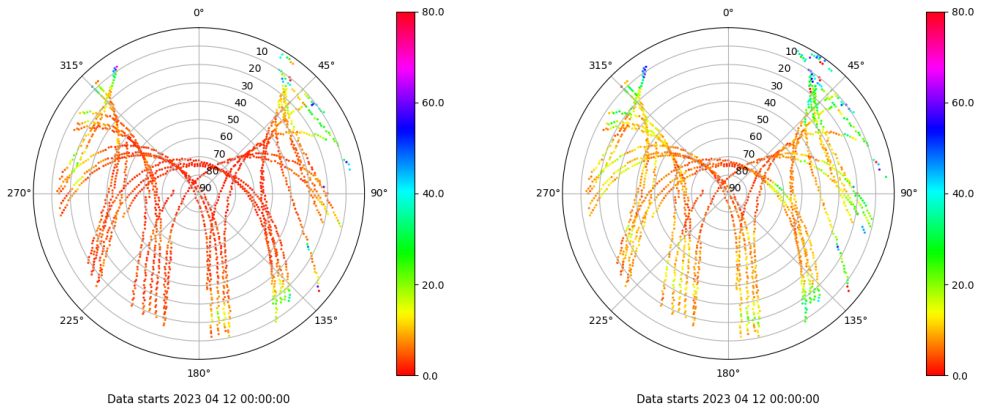
Señal-Ruido GAL E1 y E5

Skyplot for station LNGS. Signal to Noise S1C Data file LNGS00ESP_R_2023102.xtr Skyplot for station LNGS. Signal to Noise S5Q Data file LNGS00ESP_R_2023102.xtr



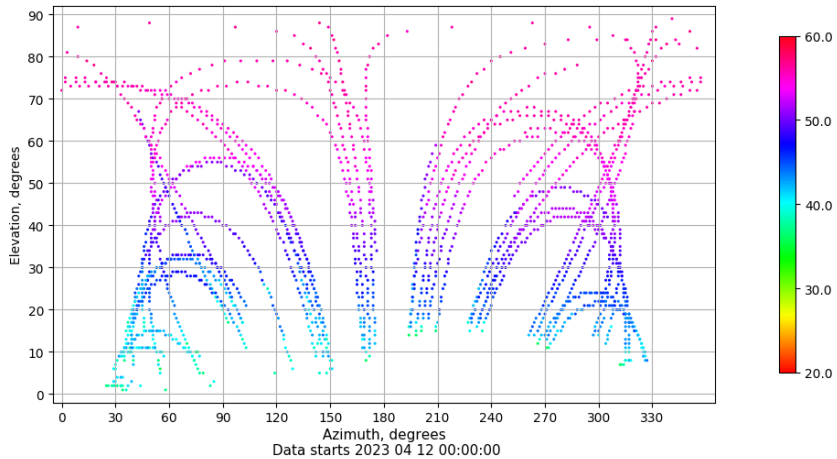
Multipath GAL E1 y E5

Skyplot for station LNGS. Parameter M1C Data file LNGS00ESP_R_2023102.xtr Skyplot for station LNGS. Parameter M5Q Data file LNGS00ESP_R_2023102.xtr



Azimuth-Elevacion

Azimuth-elevation plot for station LNGS. Signal to Noise S1C Data file LNGS00ESP_R_2023102.xtr



Tiempo-Elevacion

Time-elevation plot for station LNGS. Signal to Noise S1C Data file LNGS00ESP_R_2023102.xtr

