

# Control de calidad GNSS GPS diario

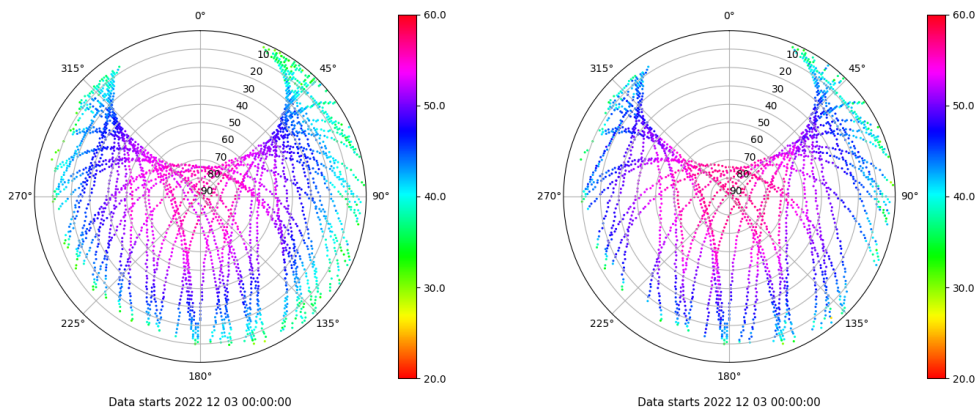
Estacion: LNGS

Fecha: 2022 12 03

Día del año: 337

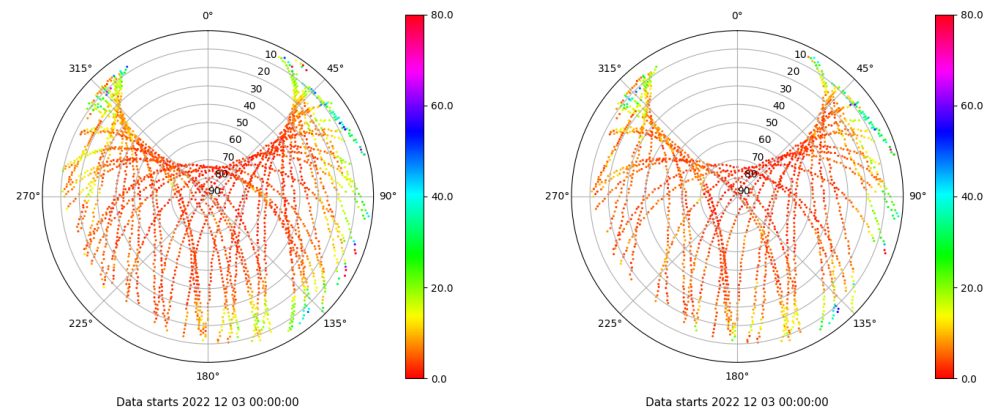
## Señal-Ruido GPS L1 y L2

Skyplot for station LNGS. Signal to Noise S1C Data file LNGS00ESP\_R\_2022337.xtr Skyplot for station LNGS. Signal to Noise S2S Data file LNGS00ESP\_R\_2022337.xtr



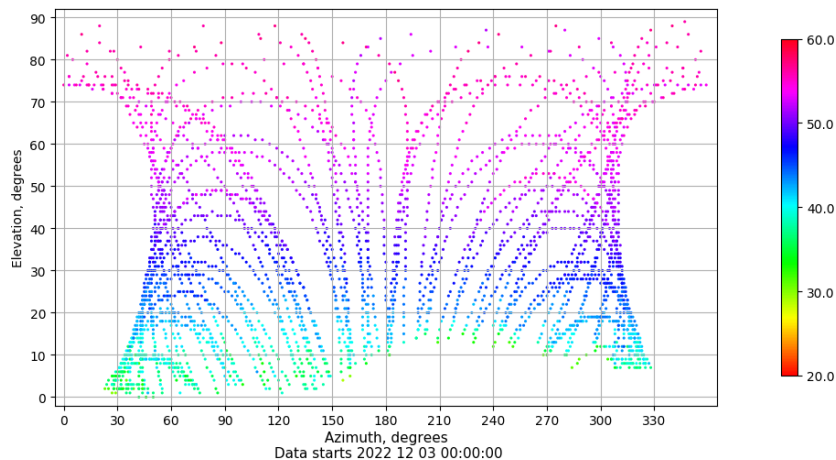
## Multipath GPS L1 y L2

Skyplot for station LNGS. Parameter M1C Data file LNGS00ESP\_R\_2022337.xtr Skyplot for station LNGS. Parameter M2S Data file LNGS00ESP\_R\_2022337.xtr



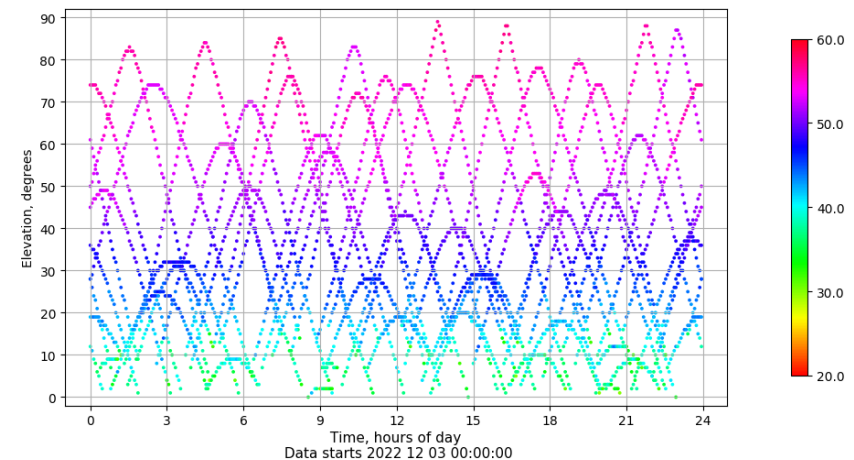
## Azimut-Elevacion

Azimuth-elevation plot for station LNGS. Signal to Noise S1C Data file LNGS00ESP\_R\_2022337.xtr



## Tiempo-Elevacion

Time-elevation plot for station LNGS. Signal to Noise S1C Data file LNGS00ESP\_R\_2022337.xtr



# Control de calidad GNSS GLO diario

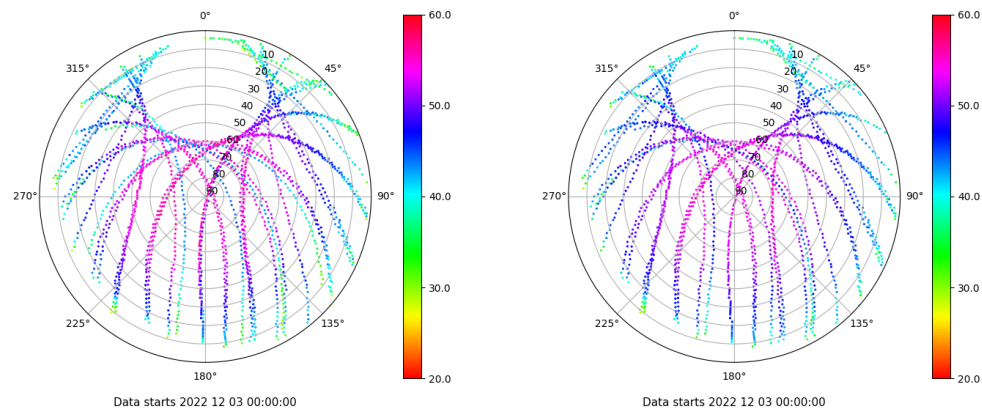
Estacion: LNGS

Fecha: 2022 12 03

Día del año: 337

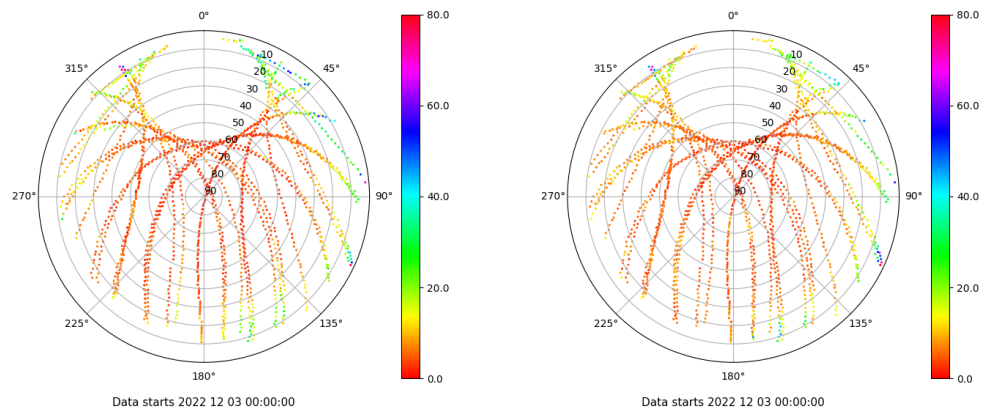
## Señal-Ruido GLO L1 y L2

Skyplot for station LNGS. Signal to Noise S1C Data file LNGS00ESP\_R\_2022337.xtr Skyplot for station LNGS. Signal to Noise S2C Data file LNGS00ESP\_R\_2022337.xtr



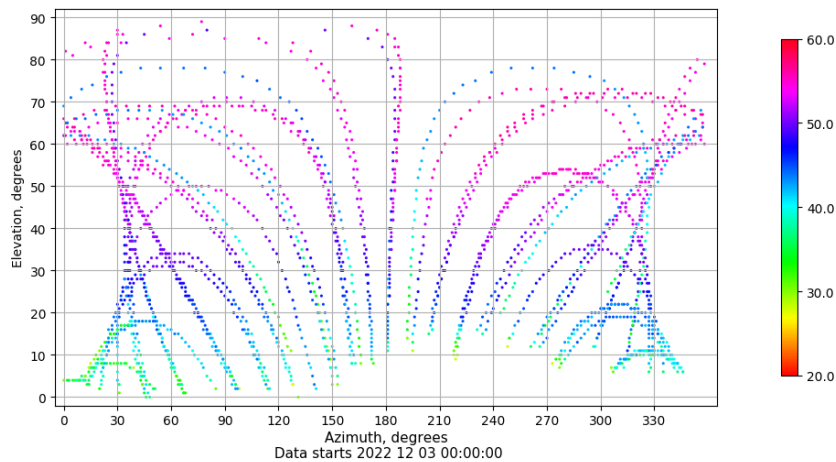
## Multipath GLO L1 y L2

Skyplot for station LNGS. Parameter M1C Data file LNGS00ESP\_R\_2022337.xtr Skyplot for station LNGS. Parameter M2C Data file LNGS00ESP\_R\_2022337.xtr



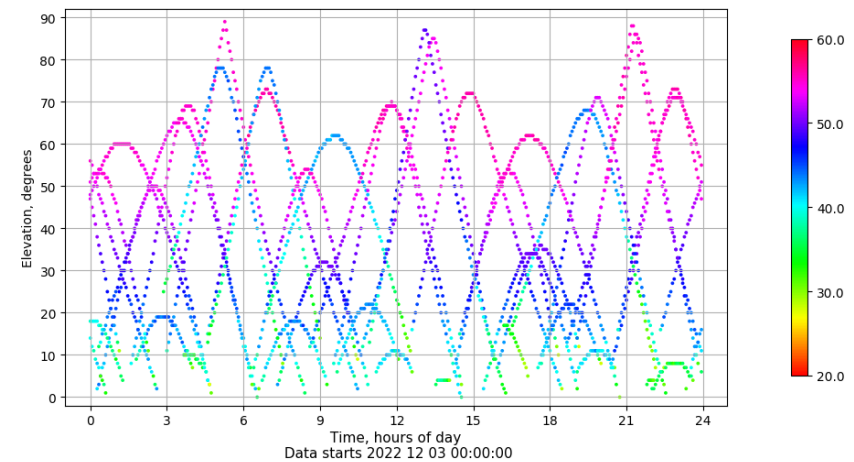
## Azimut-Elevacion

Azimuth-elevation plot for station LNGS. Signal to Noise S1C Data file LNGS00ESP\_R\_2022337.xtr



## Tiempo-Elevacion

Time-elevation plot for station LNGS. Signal to Noise S1C Data file LNGS00ESP\_R\_2022337.xtr



# Control de calidad GNSS GAL diario

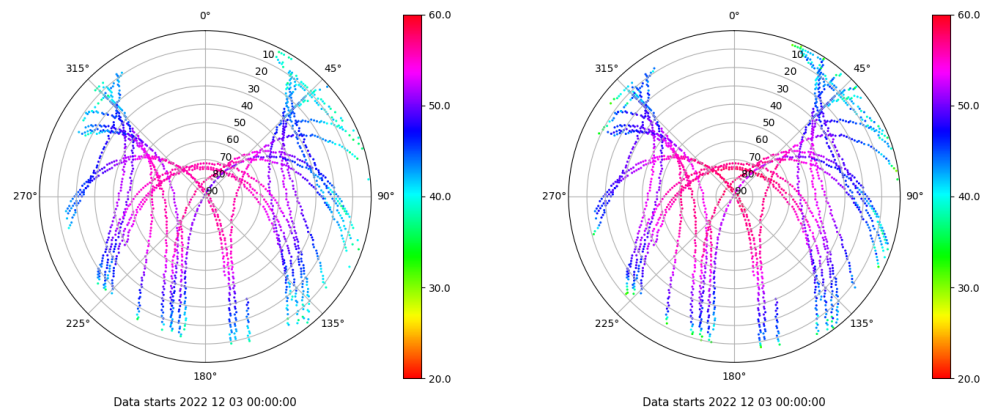
Estacion: LNGS

Fecha: 2022 12 03

Dia del año: 337

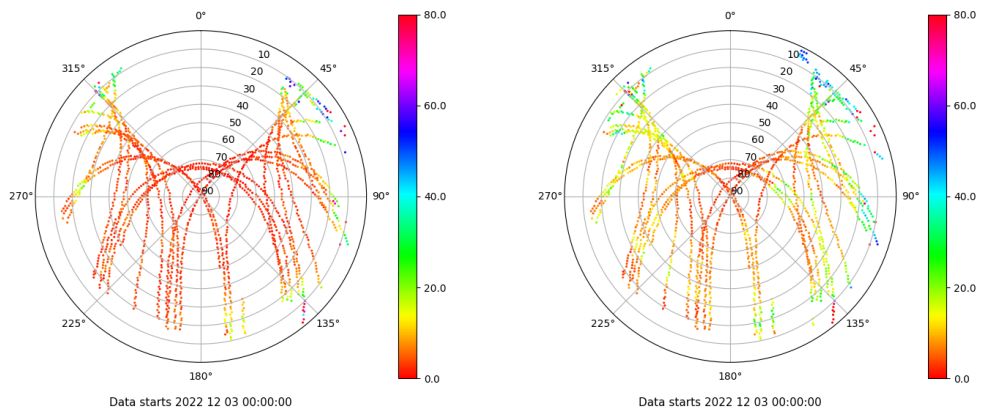
## Señal-Ruido GAL E1 y E5

Skyplot for station LNGS. Signal to Noise S1C Data file LNGS00ESP\_R\_2022337.xtr Skyplot for station LNGS. Signal to Noise S5Q Data file LNGS00ESP\_R\_2022337.xtr



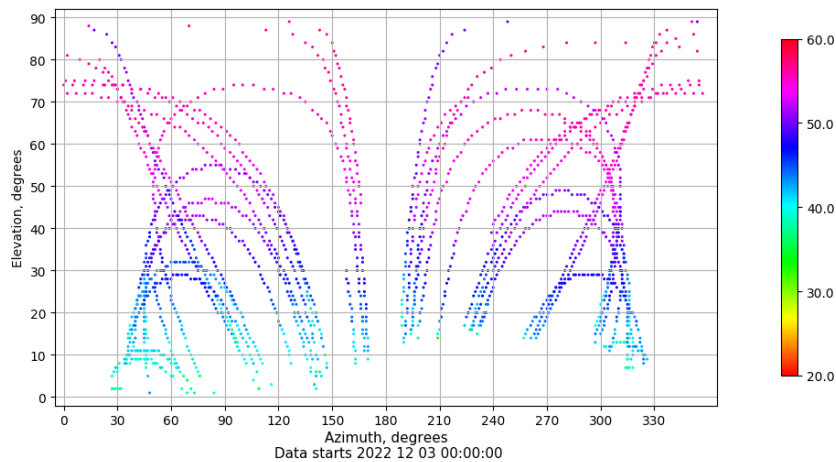
## Multipath GAL E1 y E5

Skyplot for station LNGS. Parameter M1C Data file LNGS00ESP\_R\_2022337.xtr Skyplot for station LNGS. Parameter M5Q Data file LNGS00ESP\_R\_2022337.xtr



## Azimut-Elevacion

Azimuth-elevation plot for station LNGS. Signal to Noise S1C Data file LNGS00ESP\_R\_2022337.xtr



## Tiempo-Elevacion

Time-elevation plot for station LNGS. Signal to Noise S1C Data file LNGS00ESP\_R\_2022337.xtr

