

Control de calidad GNSS GPS diario

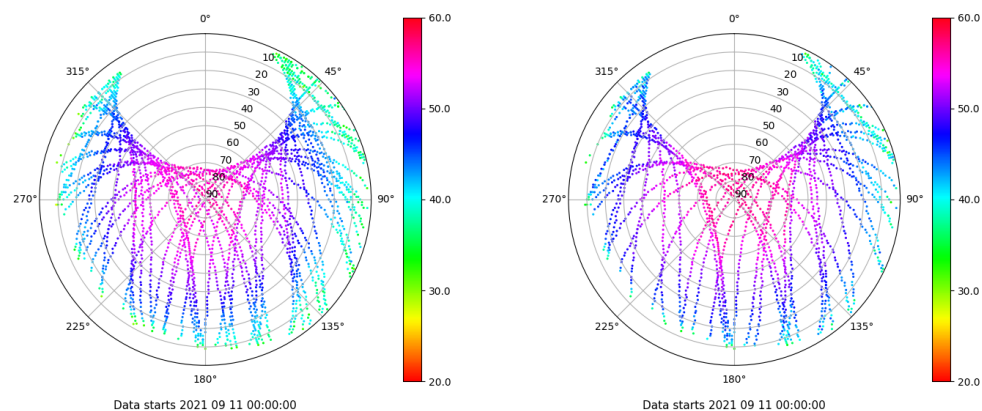
Estacion: LNGS

Fecha: 2021 09 11

Dia del año: 254

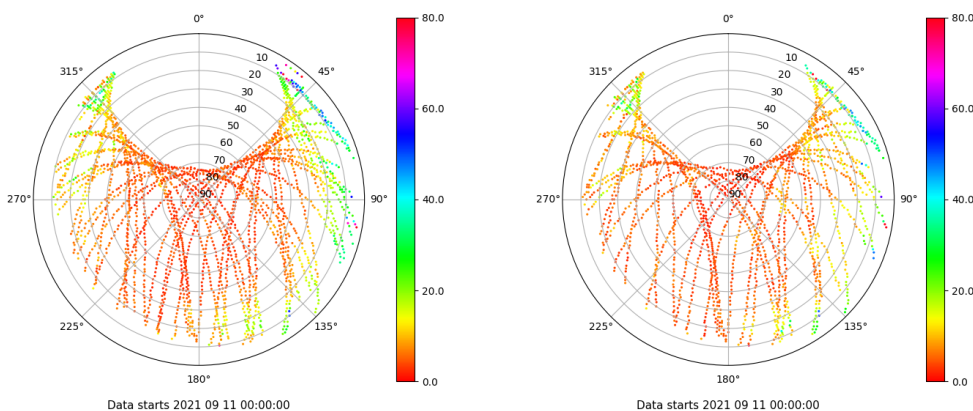
Señal-Ruido GPS L1 y L2

Skyplot for station LNGS. Signal to Noise S1C Data file LNGS00ESP_R_2021254.xtr Skyplot for station LNGS. Signal to Noise S2S Data file LNGS00ESP_R_2021254.xtr



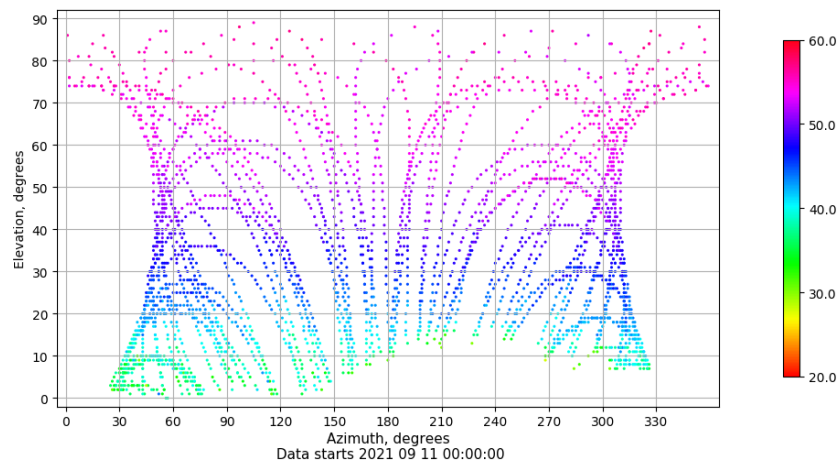
Multipath GPS L1 y L2

Skyplot for station LNGS. Parameter M1C Data file LNGS00ESP_R_2021254.xtr Skyplot for station LNGS. Parameter M2S Data file LNGS00ESP_R_2021254.xtr



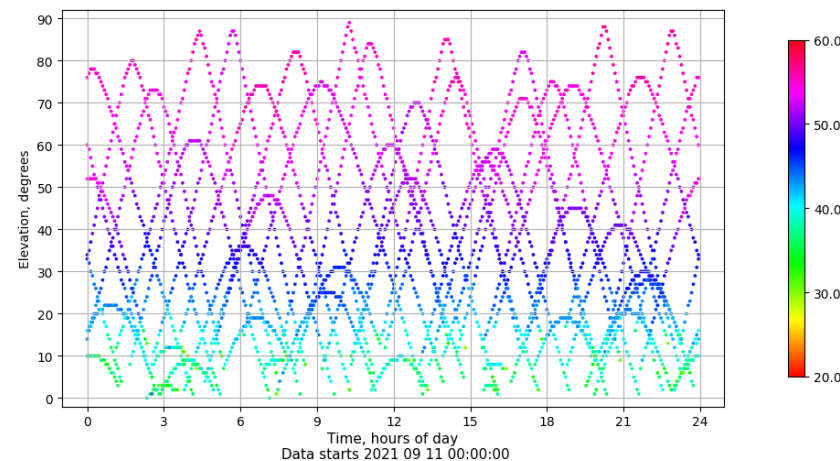
Azimut-Elevacion

Azimuth-elevation plot for station LNGS. Signal to Noise S1C Data file LNGS00ESP_R_2021254.xtr



Tiempo-Elevacion

Time-elevation plot for station LNGS. Signal to Noise S1C Data file LNGS00ESP_R_2021254.xtr



Control de calidad GNSS GLO diario

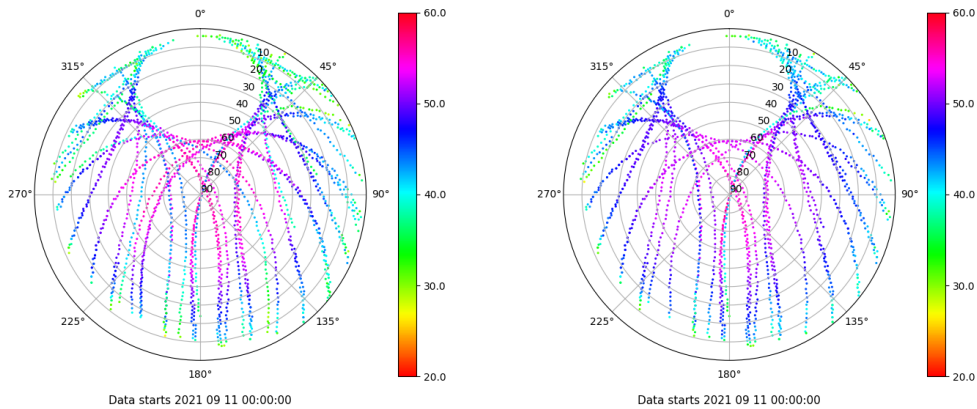
Estacion: LNGS

Fecha: 2021 09 11

Día del año: 254

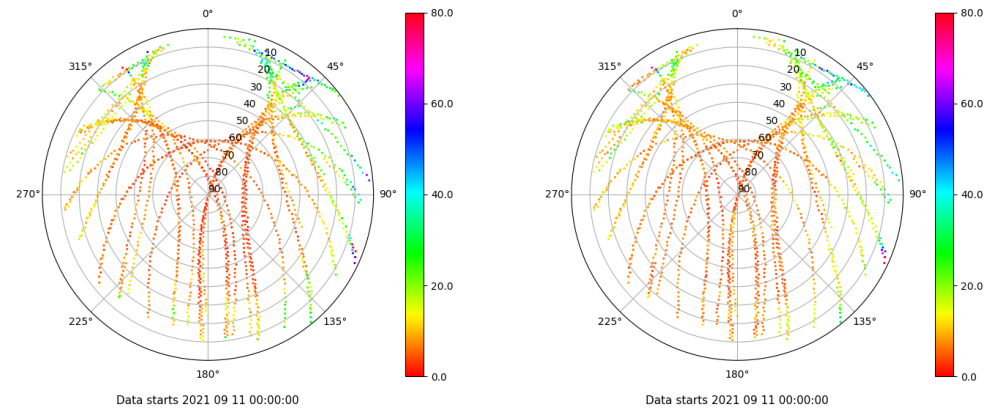
Señal-Ruido GLO L1 y L2

Skyplot for station LNGS. Signal to Noise S1C Data file LNGS00ESP_R_2021254.xtr Skyplot for station LNGS. Signal to Noise S2C Data file LNGS00ESP_R_2021254.xtr



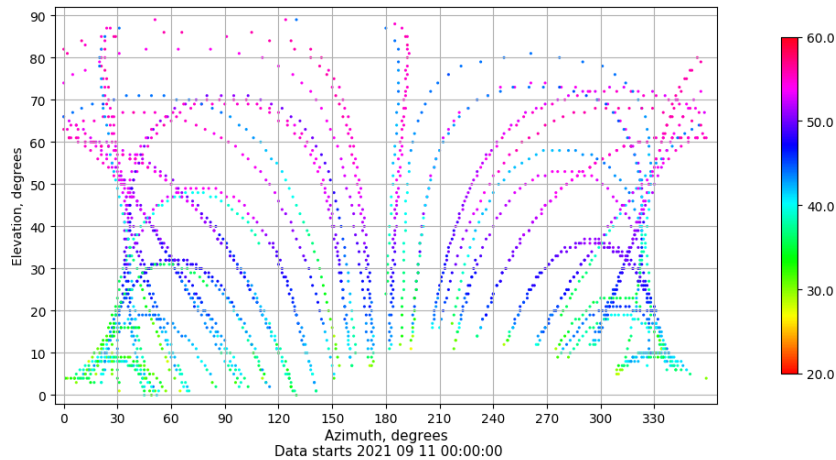
Multipath GLO L1 y L2

Skyplot for station LNGS. Parameter M1C Data file LNGS00ESP_R_2021254.xtr Skyplot for station LNGS. Parameter M2C Data file LNGS00ESP_R_2021254.xtr



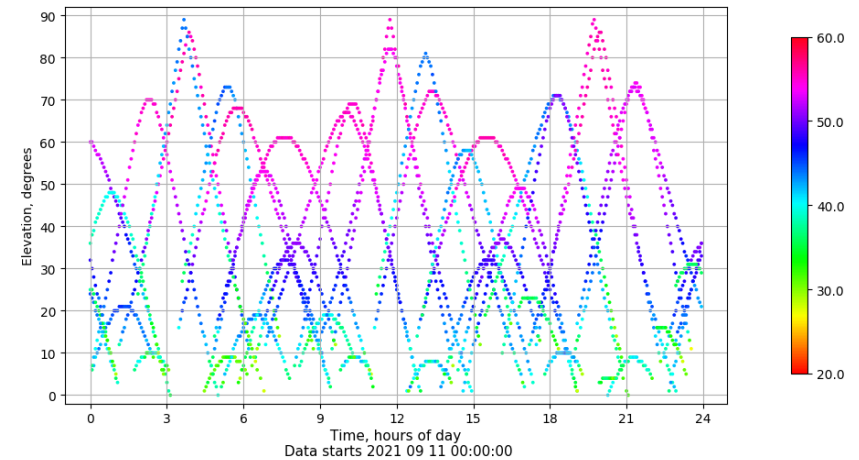
Azimut-Elevacion

Azimuth-elevation plot for station LNGS. Signal to Noise S1C Data file LNGS00ESP_R_2021254.xtr



Tiempo-Elevacion

Time-elevation plot for station LNGS. Signal to Noise S1C Data file LNGS00ESP_R_2021254.xtr



Control de calidad GNSS GAL diario

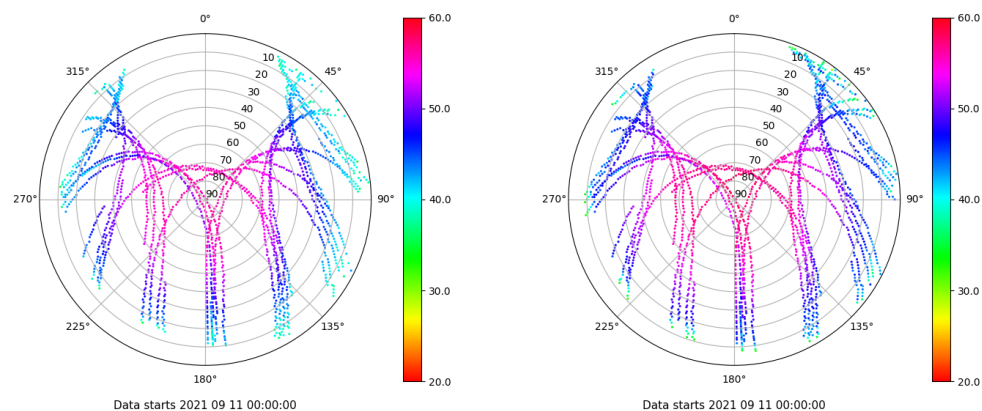
Estacion: LNGS

Fecha: 2021 09 11

Día del año: 254

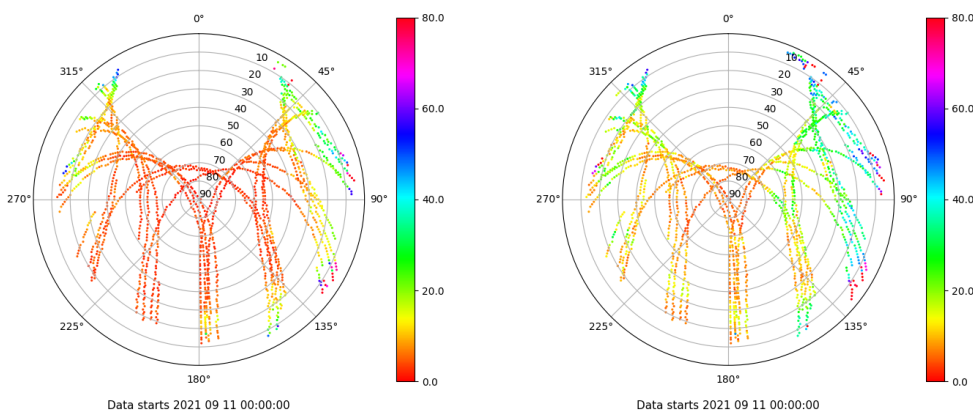
Señal-Ruido GAL E1 y E5

Skyplot for station LNGS. Signal to Noise S1C Data file LNGS00ESP_R_2021254.xtr Skyplot for station LNGS. Signal to Noise S5Q Data file LNGS00ESP_R_2021254.xtr



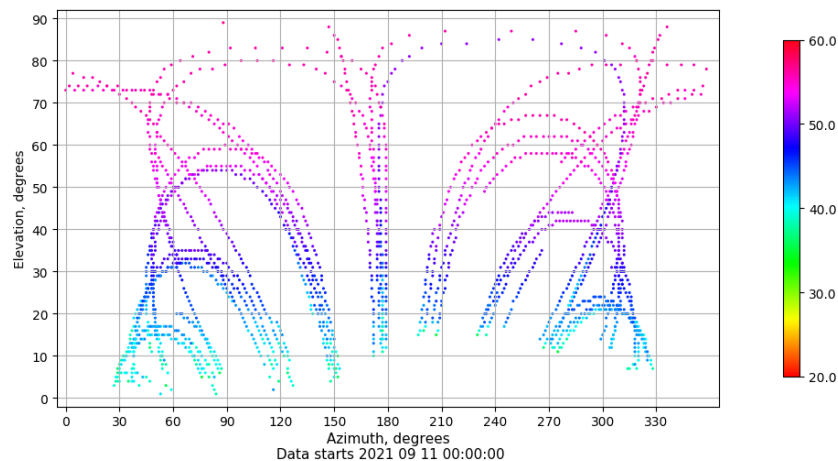
Multipath GAL E1 y E5

Skyplot for station LNGS. Parameter M1C Data file LNGS00ESP_R_2021254.xtr Skyplot for station LNGS. Parameter M5Q Data file LNGS00ESP_R_2021254.xtr



Azimut-Elevacion

Azimuth-elevation plot for station LNGS. Signal to Noise S1C Data file LNGS00ESP_R_2021254.xtr



Tiempo-Elevacion

Time-elevation plot for station LNGS. Signal to Noise S1C Data file LNGS00ESP_R_2021254.xtr

