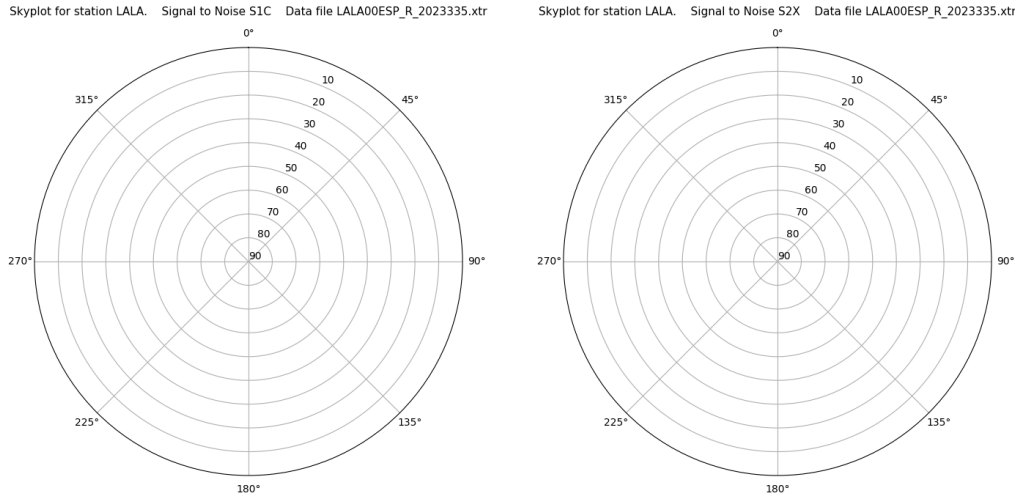


Control de calidad GNSS GPS diario

Estacion: LALA
 Fecha: 2023 12 01
 Dia del año: 335

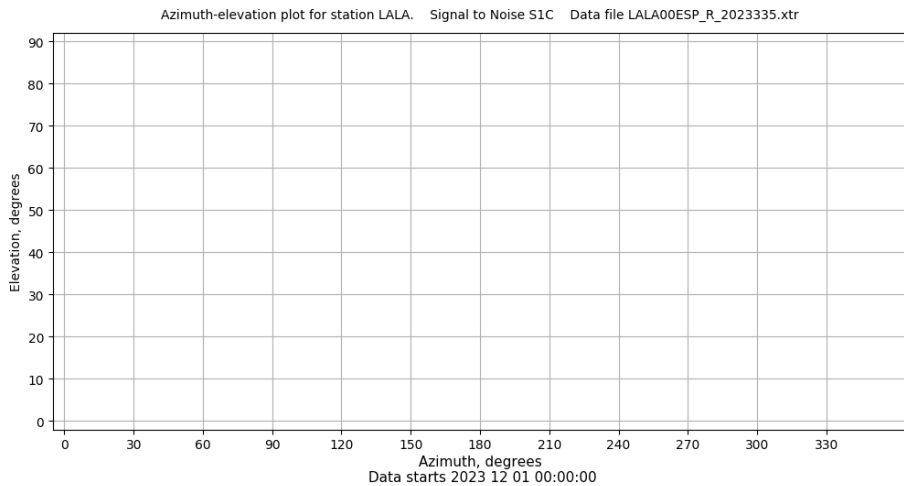
Señal-Ruido GPS L1 y L2



Data starts 2023 12 01 00:00:00

Data starts 2023 12 01 00:00:00

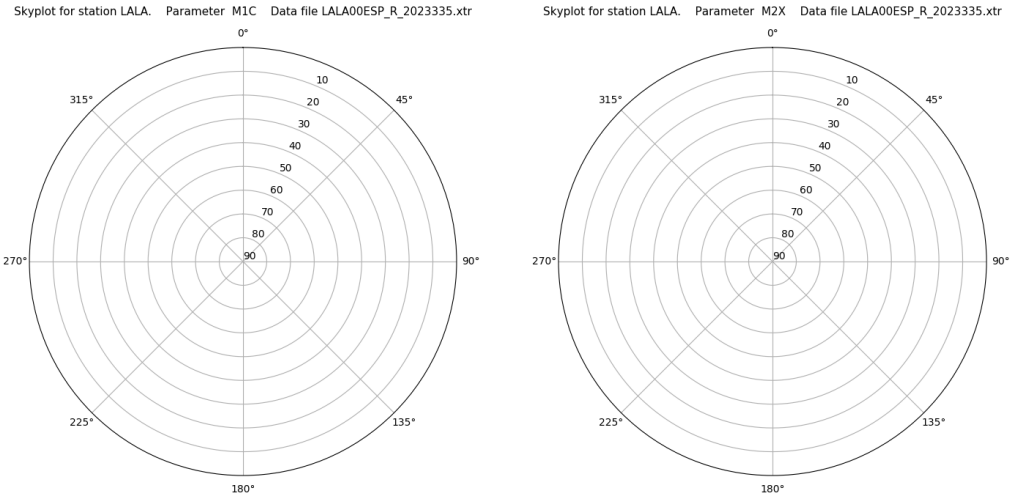
Azimut-Elevacion



Azimuth-elevation plot for station LALA. Signal to Noise S1C Data file LALA00ESP_R_2023335.xtr

Data starts 2023 12 01 00:00:00

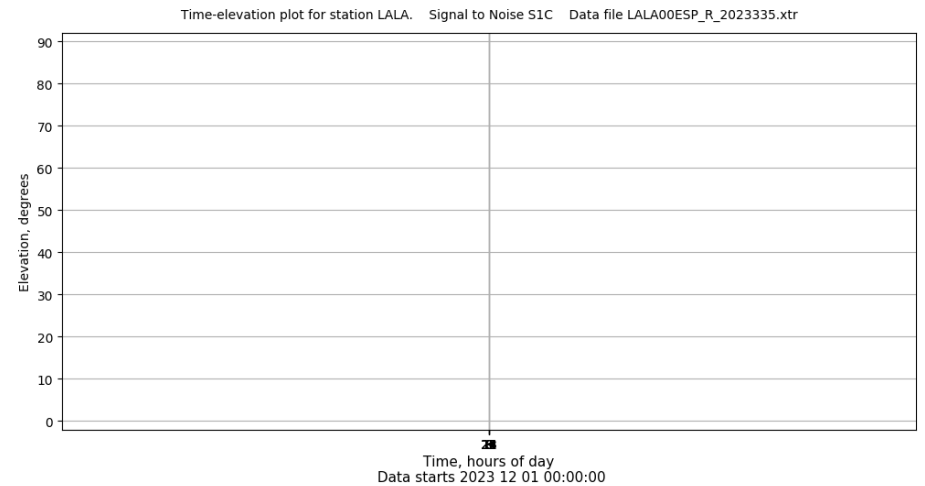
Multipath GPS L1 y L2



Data starts 2023 12 01 00:00:00

Data starts 2023 12 01 00:00:00

Tiempo-Elevacion



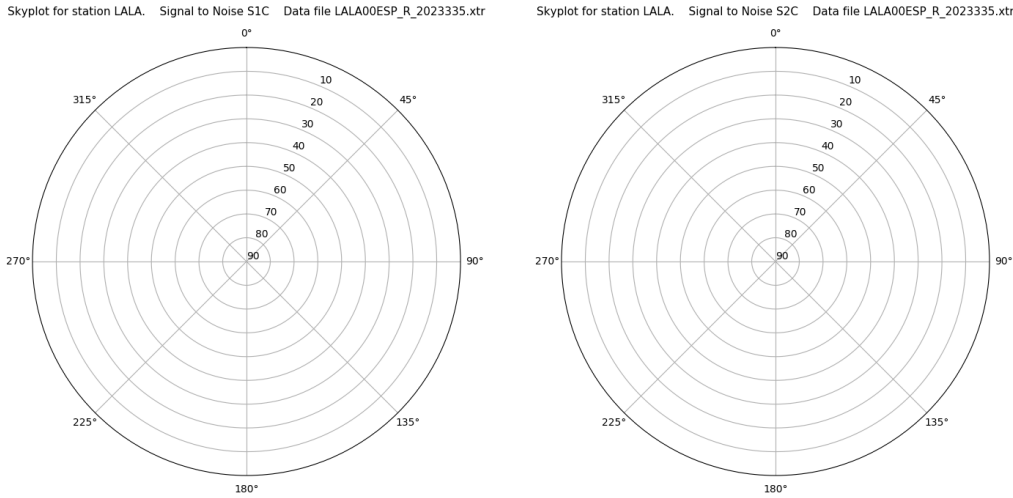
Time-elevation plot for station LALA. Signal to Noise S1C Data file LALA00ESP_R_2023335.xtr

Data starts 2023 12 01 00:00:00

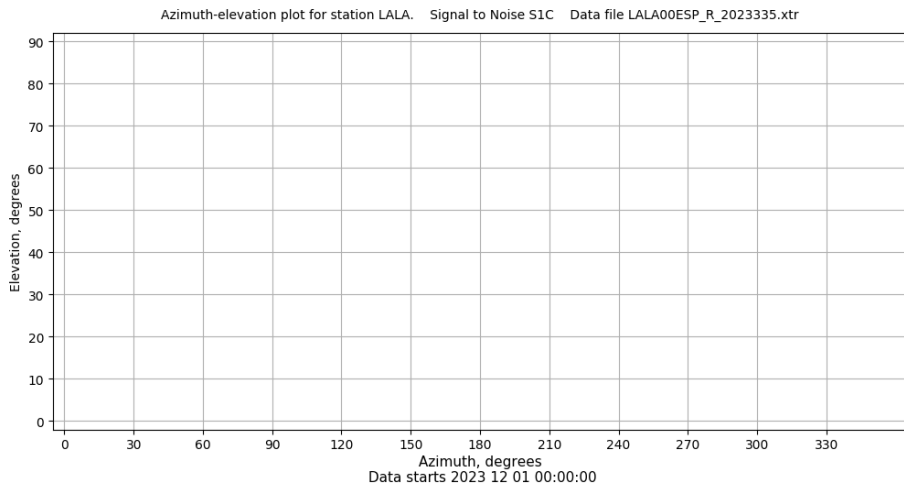
Control de calidad GNSS GLO diario

Estacion: LALA
 Fecha: 2023 12 01
 Dia del año: 335

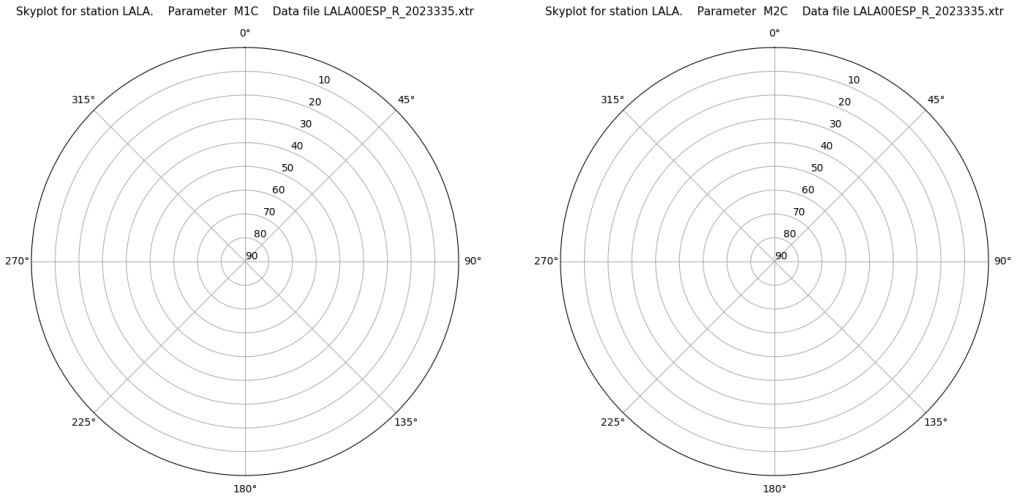
Señal-Ruido GLO L1 y L2



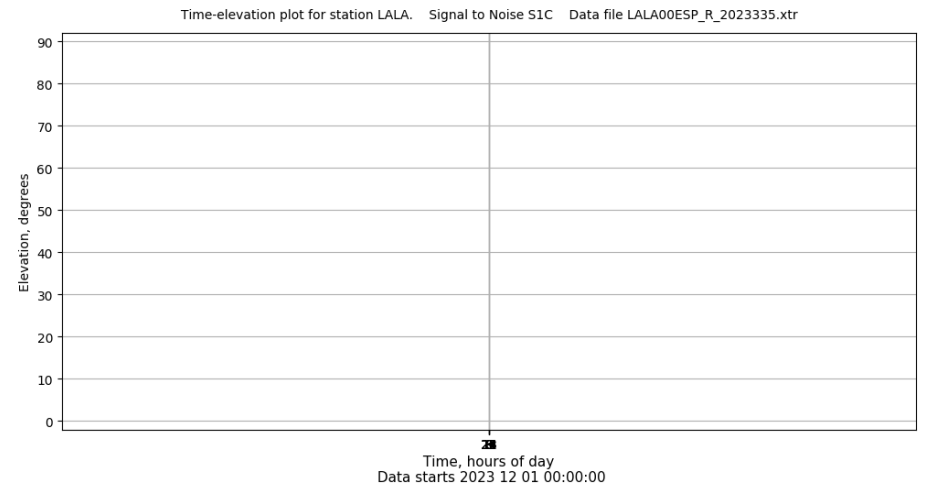
Azimut-Elevacion



Multipath GLO L1 y L2



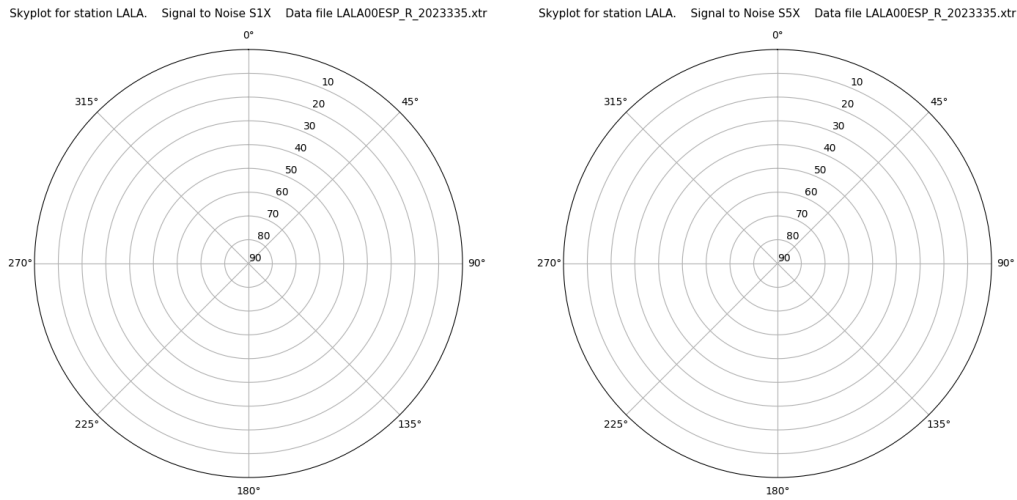
Tiempo-Elevacion



Control de calidad GNSS GAL diario

Estacion: LALA
 Fecha: 2023 12 01
 Dia del año: 335

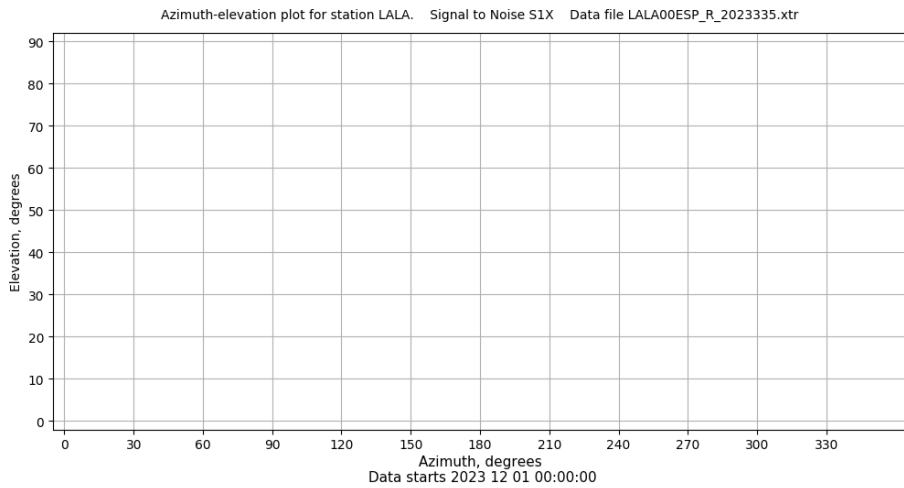
Señal-Ruido GAL E1 y E5



Data starts 2023 12 01 00:00:00

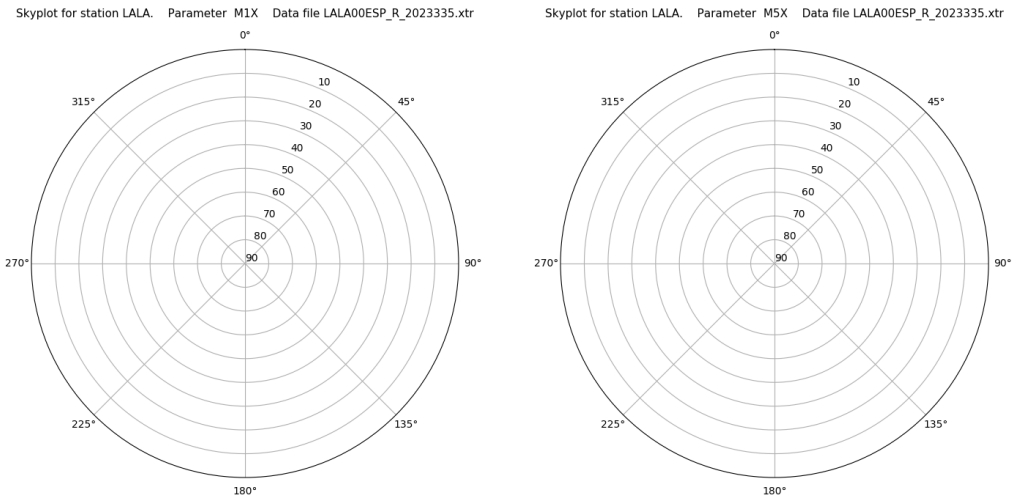
Data starts 2023 12 01 00:00:00

Azimut-Elevacion



Data starts 2023 12 01 00:00:00

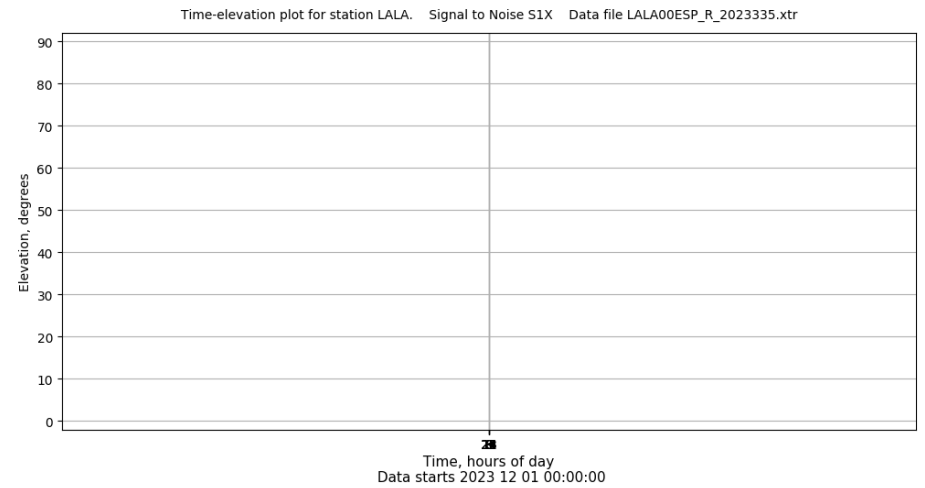
Multipath GAL E1 y E5



Data starts 2023 12 01 00:00:00

Data starts 2023 12 01 00:00:00

Tiempo-Elevacion



Data starts 2023 12 01 00:00:00