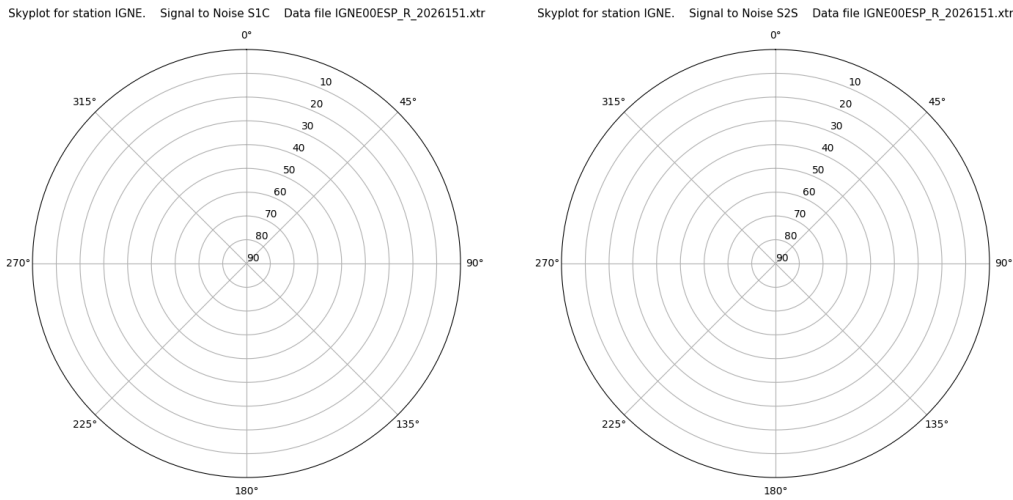


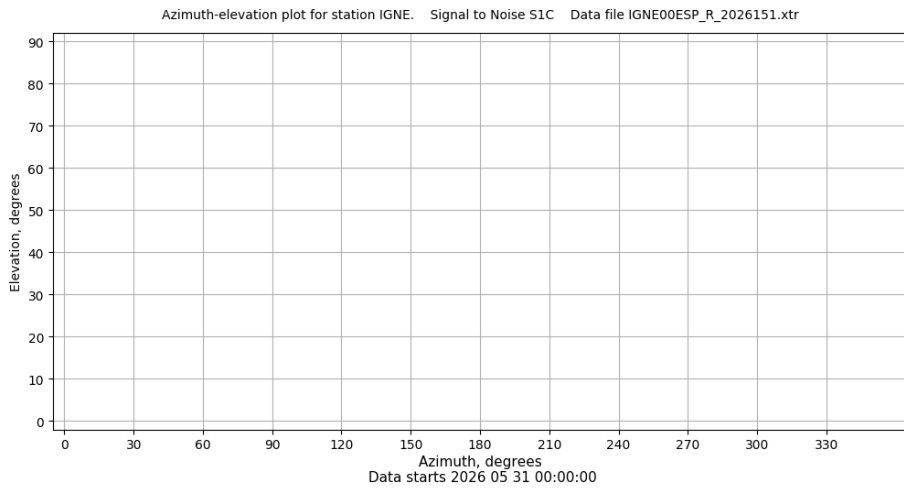
# Control de calidad GNSS GPS diario

Estacion: IGNE  
 Fecha: 2026 05 31  
 Dia del año: 151

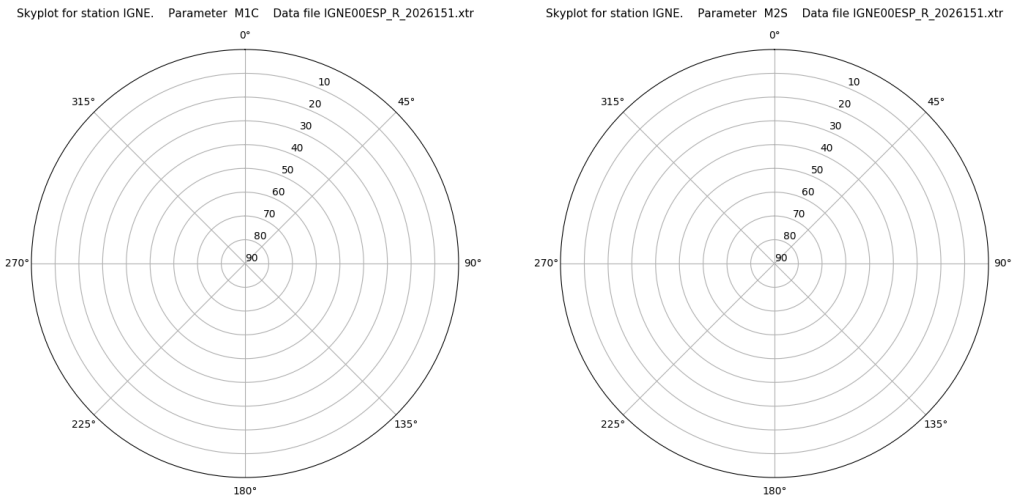
## Señal-Ruido GPS L1 y L2



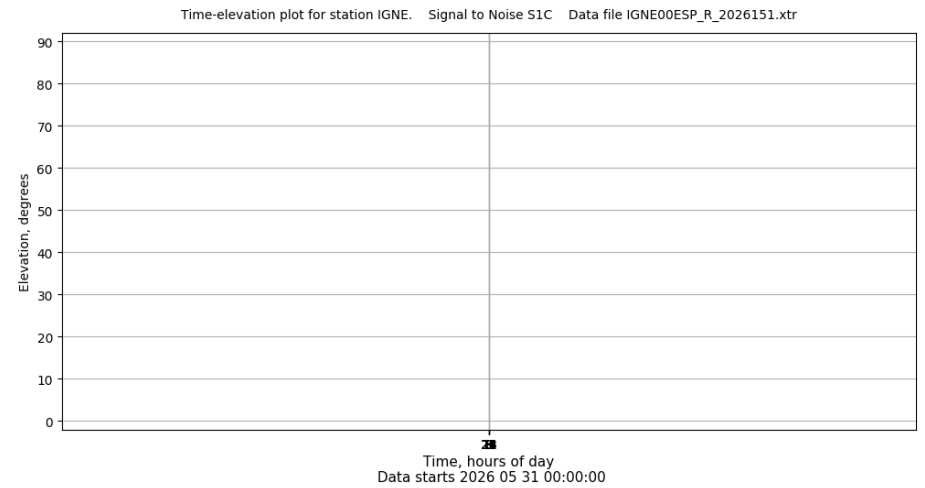
## Azimut-Elevacion



## Multipath GPS L1 y L2



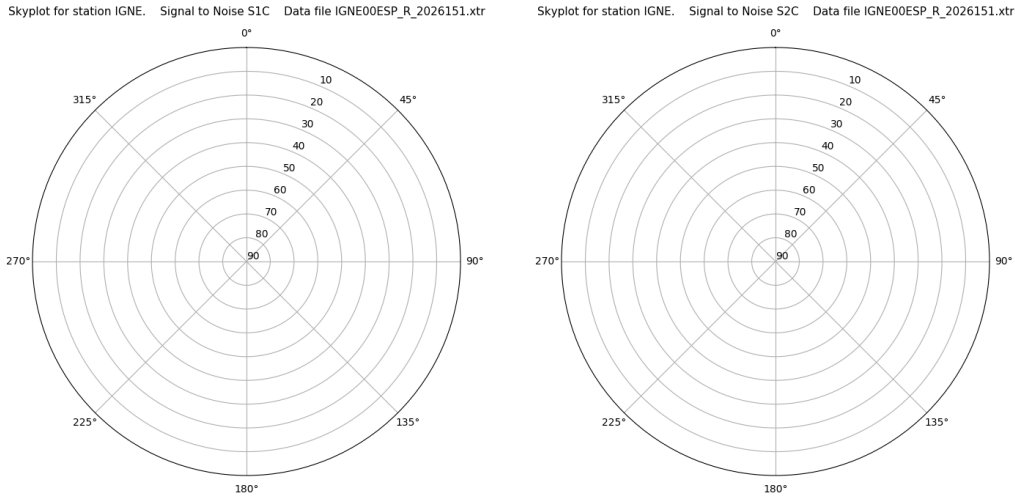
## Tiempo-Elevacion



# Control de calidad GNSS GLO diario

Estacion: IGNE  
 Fecha: 2026 05 31  
 Dia del año: 151

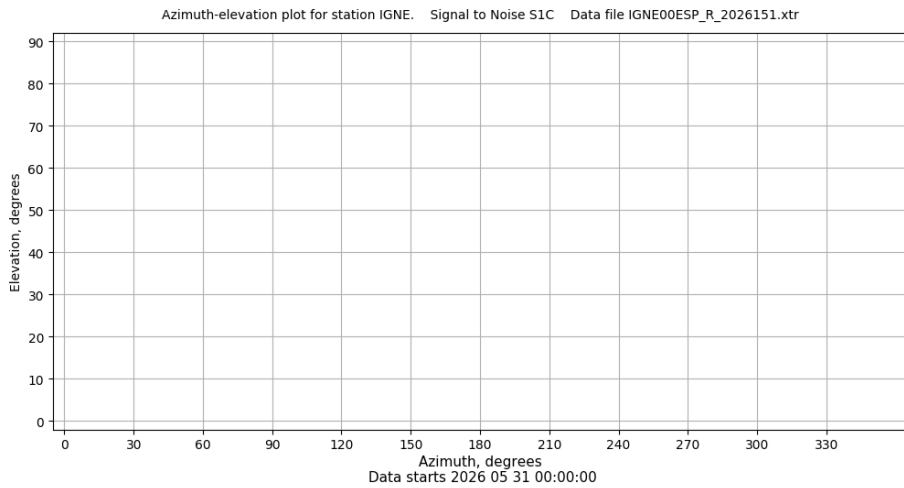
## Señal-Ruido GLO L1 y L2



Data starts 2026 05 31 00:00:00

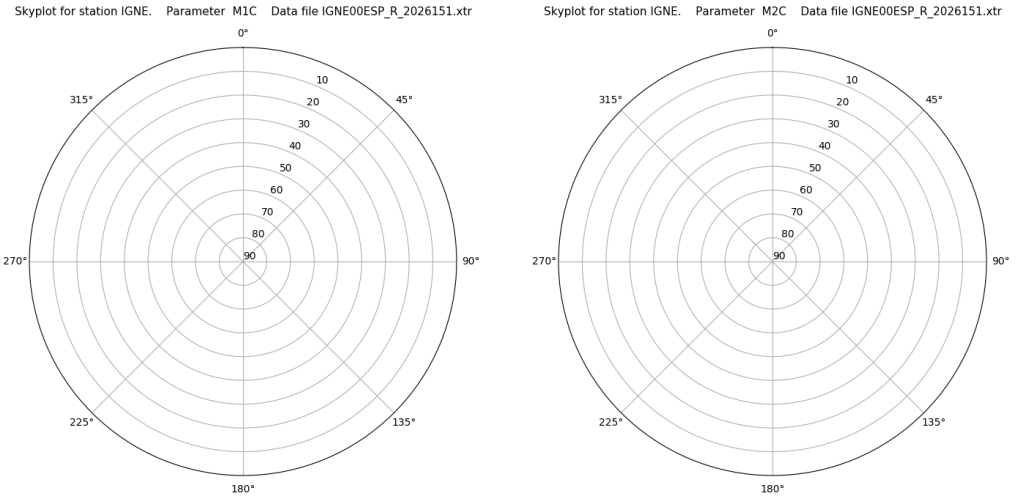
Data starts 2026 05 31 00:00:00

## Azimut-Elevacion



Data starts 2026 05 31 00:00:00

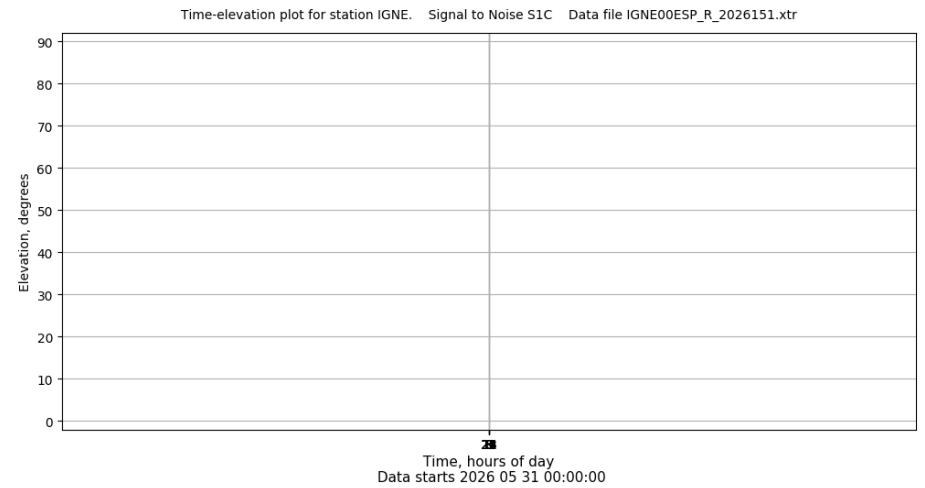
## Multipath GLO L1 y L2



Data starts 2026 05 31 00:00:00

Data starts 2026 05 31 00:00:00

## Tiempo-Elevacion

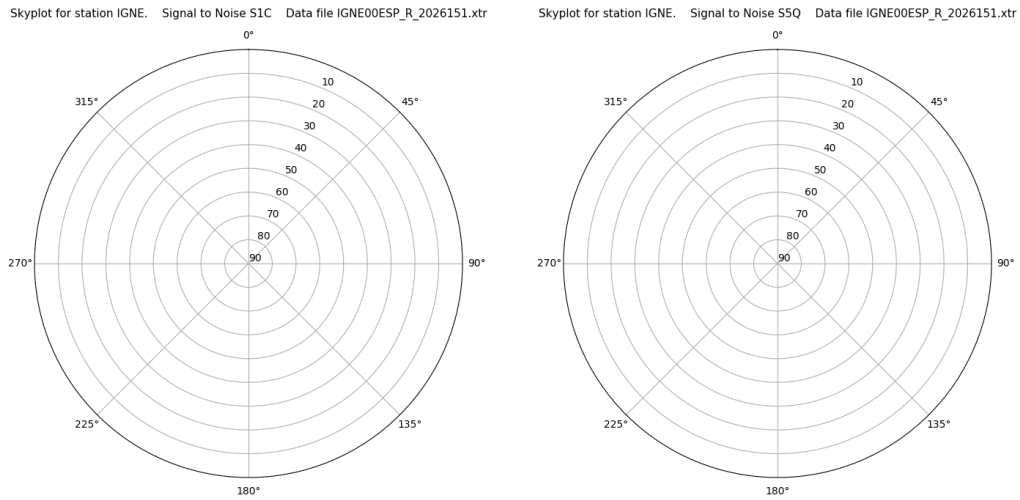


Data starts 2026 05 31 00:00:00

# Control de calidad GNSS GAL diario

Estacion: IGNE  
 Fecha: 2026 05 31  
 Dia del año: 151

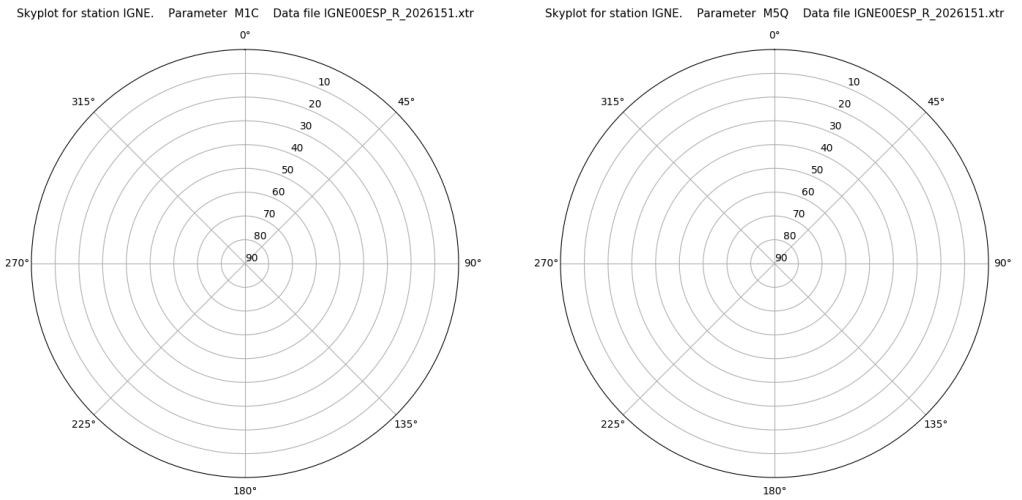
## Señal-Ruido GAL E1 y E5



Data starts 2026 05 31 00:00:00

Data starts 2026 05 31 00:00:00

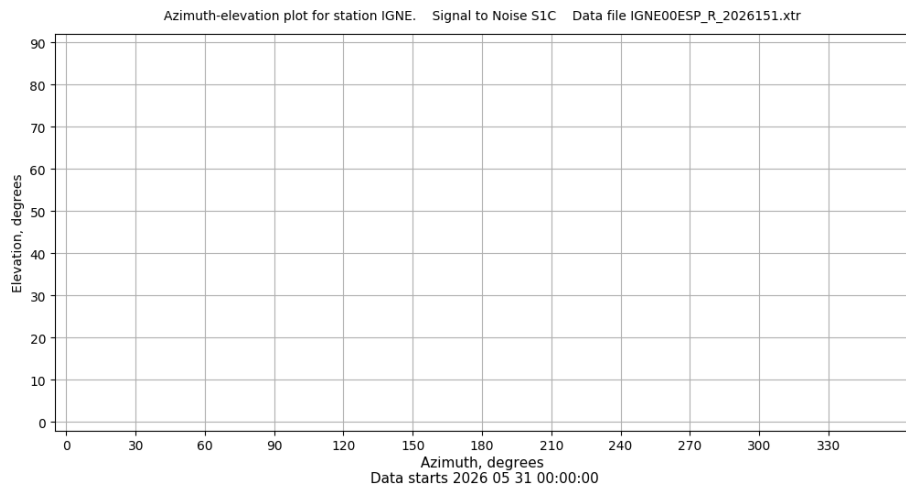
## Multipath GAL E1 y E5



Data starts 2026 05 31 00:00:00

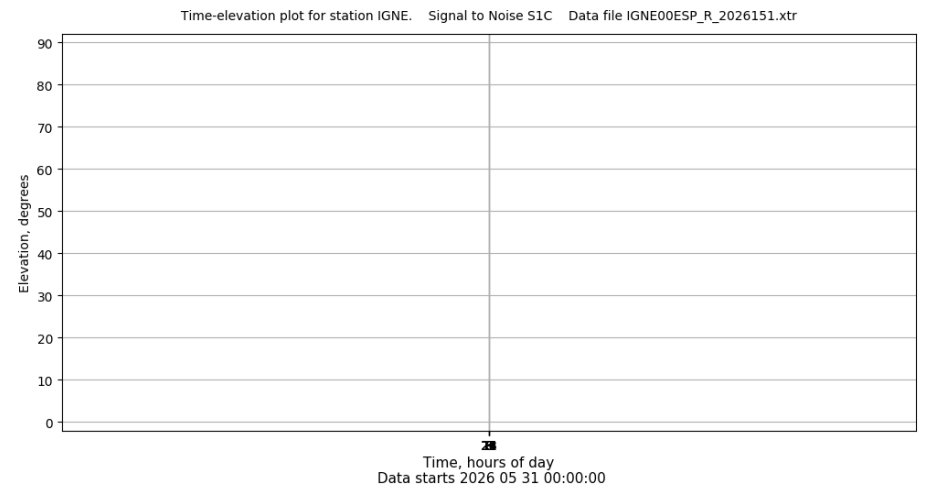
Data starts 2026 05 31 00:00:00

## Azimut-Elevacion



Data starts 2026 05 31 00:00:00

## Tiempo-Elevacion



Data starts 2026 05 31 00:00:00