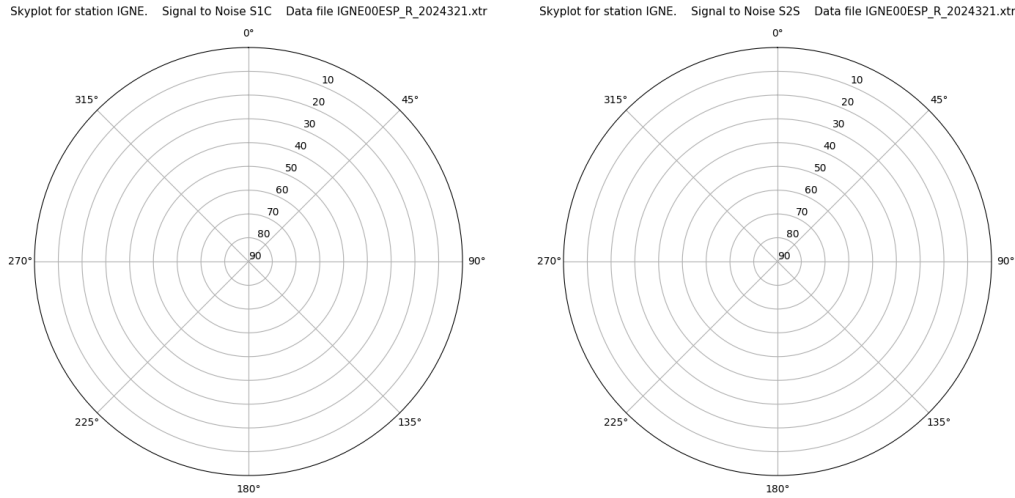


# Control de calidad GNSS GPS diario

Estacion: IGNE  
 Fecha: 2024 11 16  
 Dia del año: 321

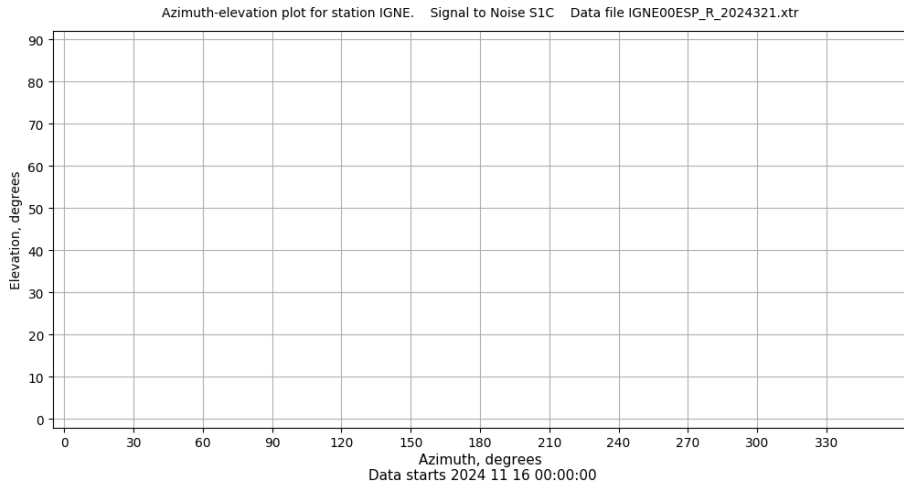
## Señal-Ruido GPS L1 y L2



Data starts 2024 11 16 00:00:00

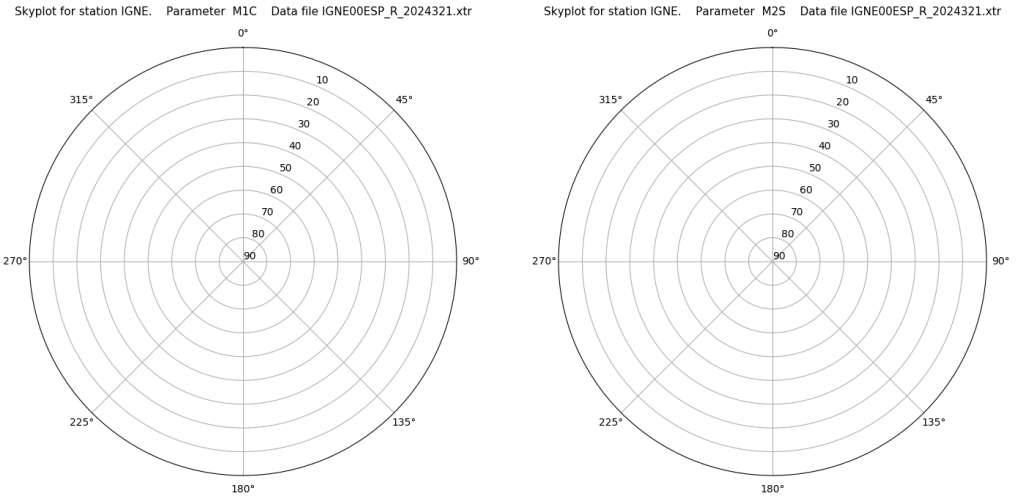
Data starts 2024 11 16 00:00:00

## Azimut-Elevacion



Data starts 2024 11 16 00:00:00

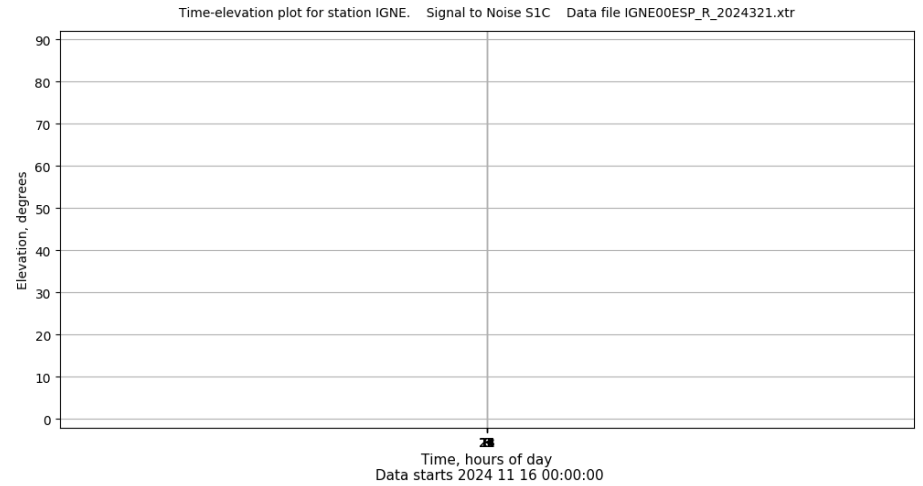
## Multipath GPS L1 y L2



Data starts 2024 11 16 00:00:00

Data starts 2024 11 16 00:00:00

## Tiempo-Elevacion

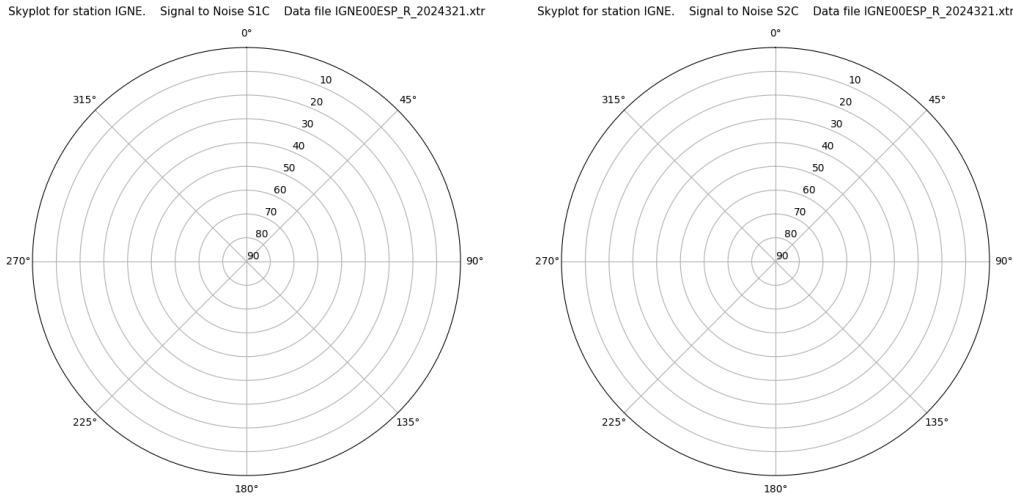


Data starts 2024 11 16 00:00:00

# Control de calidad GNSS GLO diario

Estacion: IGNE  
 Fecha: 2024 11 16  
 Dia del año: 321

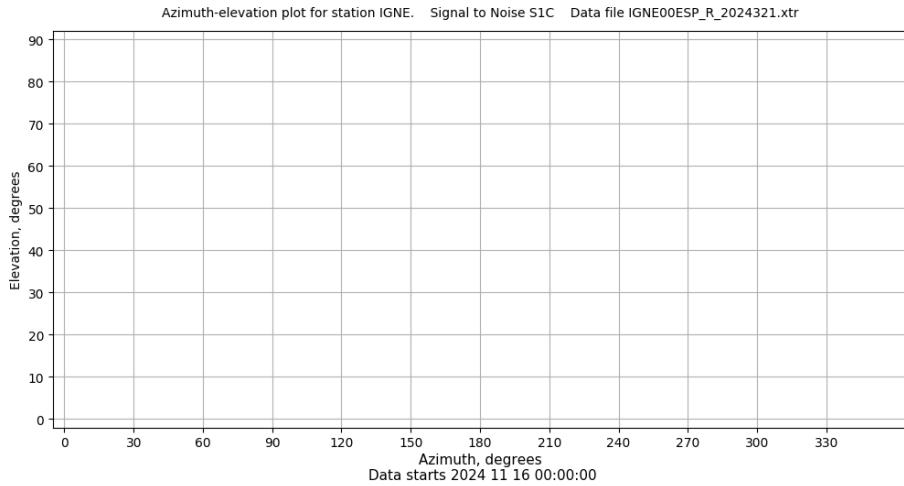
## Señal-Ruido GLO L1 y L2



Data starts 2024 11 16 00:00:00

Data starts 2024 11 16 00:00:00

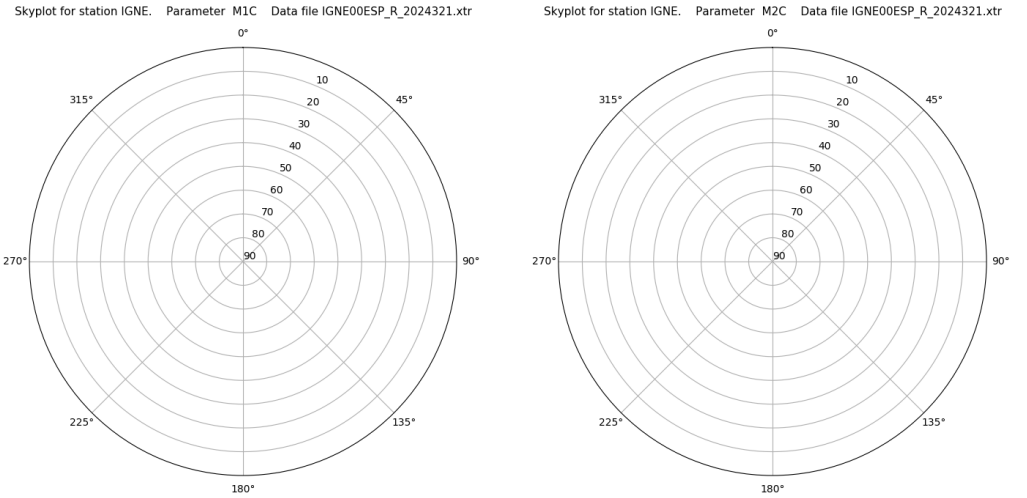
## Azimut-Elevacion



Azimuth-elevation plot for station IGNE. Signal to Noise S1C Data file IGNE00ESP\_R\_2024321.xtr

Data starts 2024 11 16 00:00:00

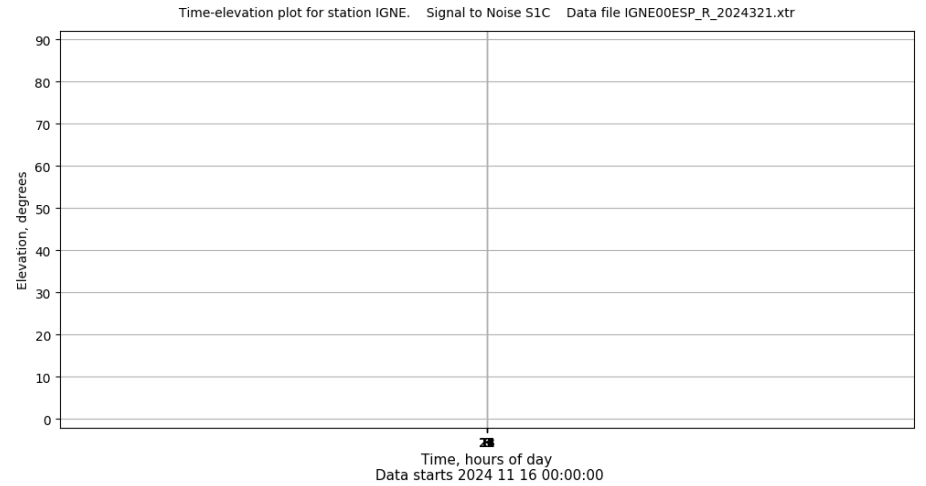
## Multipath GLO L1 y L2



Data starts 2024 11 16 00:00:00

Data starts 2024 11 16 00:00:00

## Tiempo-Elevacion



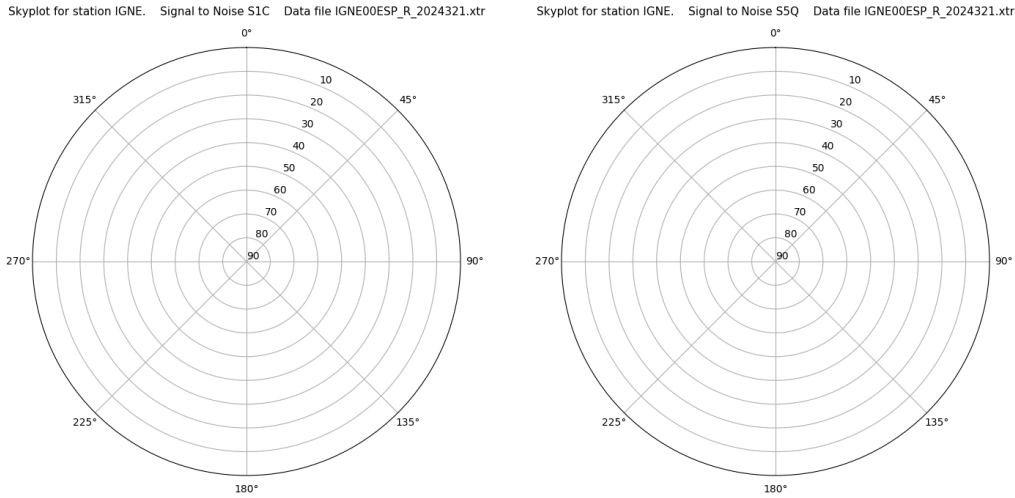
Time-elevation plot for station IGNE. Signal to Noise S1C Data file IGNE00ESP\_R\_2024321.xtr

Data starts 2024 11 16 00:00:00

# Control de calidad GNSS GAL diario

Estacion: IGNE  
 Fecha: 2024 11 16  
 Dia del año: 321

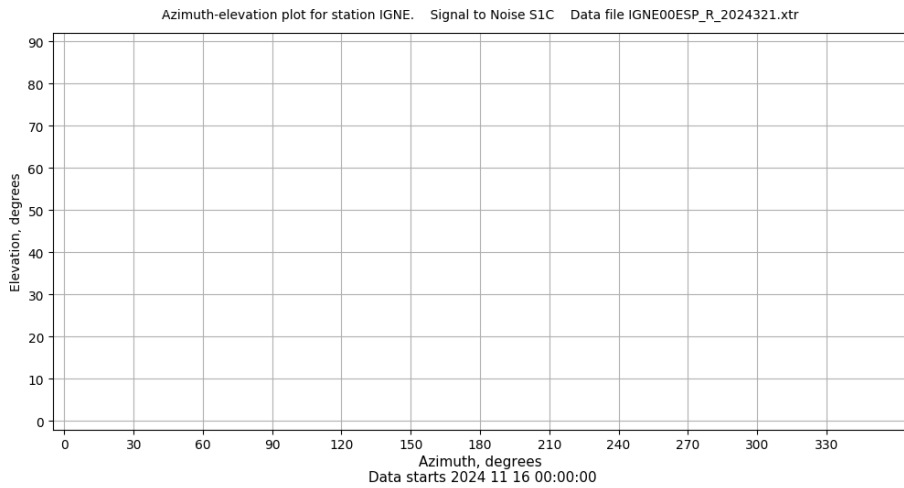
## Señal-Ruido GAL E1 y E5



Data starts 2024 11 16 00:00:00

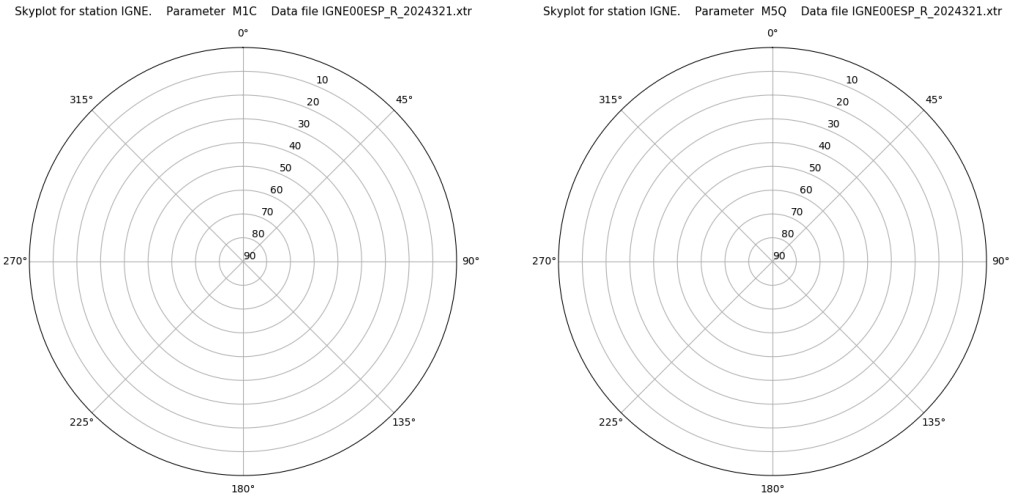
Data starts 2024 11 16 00:00:00

## Azimut-Elevacion



Data starts 2024 11 16 00:00:00

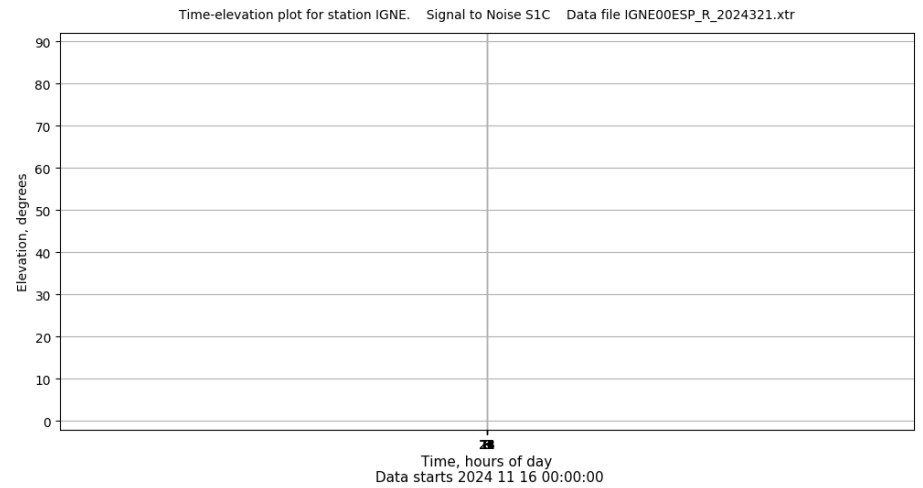
## Multipath GAL E1 y E5



Data starts 2024 11 16 00:00:00

Data starts 2024 11 16 00:00:00

## Tiempo-Elevacion



Data starts 2024 11 16 00:00:00