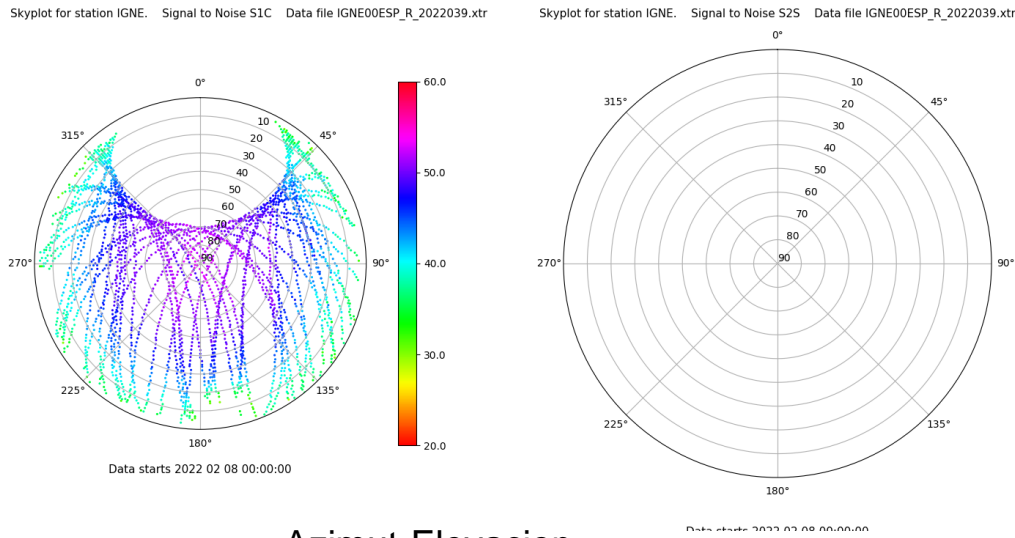


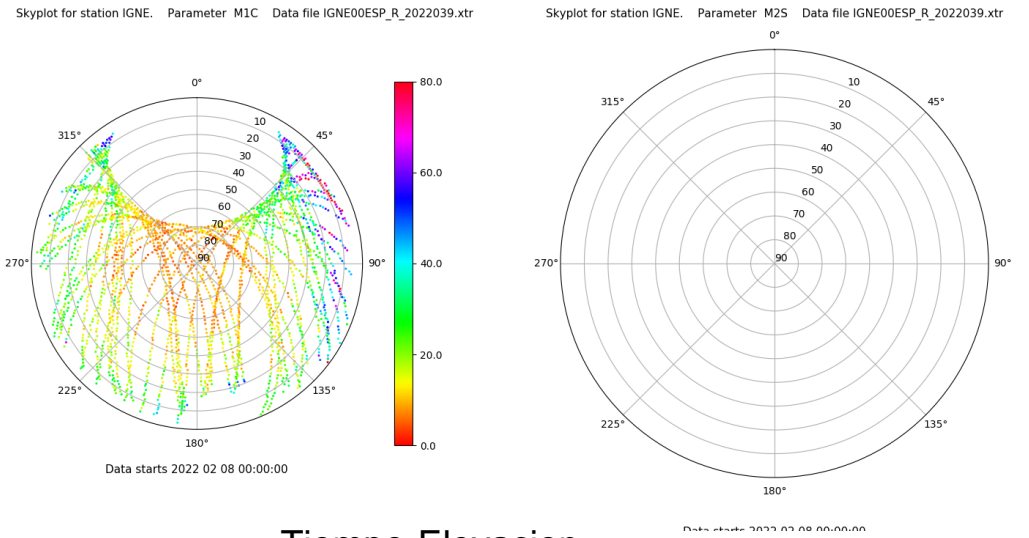
Control de calidad GNSS GPS diario

Estacion: IGNE
 Fecha: 2022 02 08
 Dia del año: 039

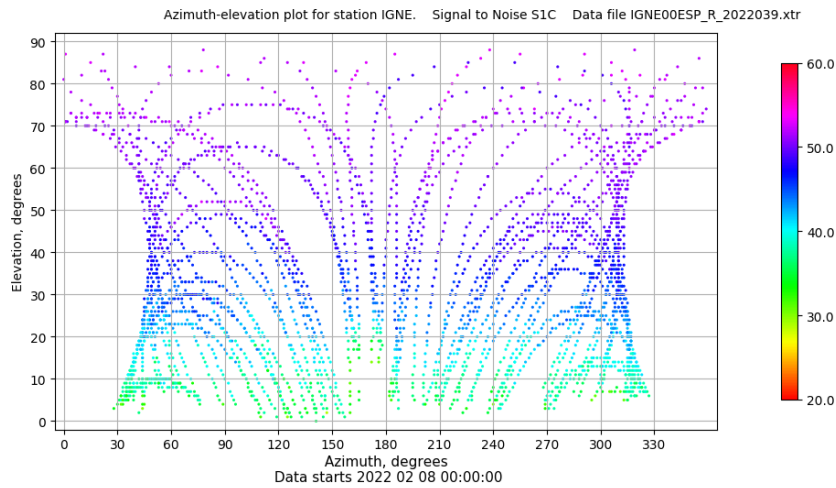
Señal-Ruido GPS L1 y L2



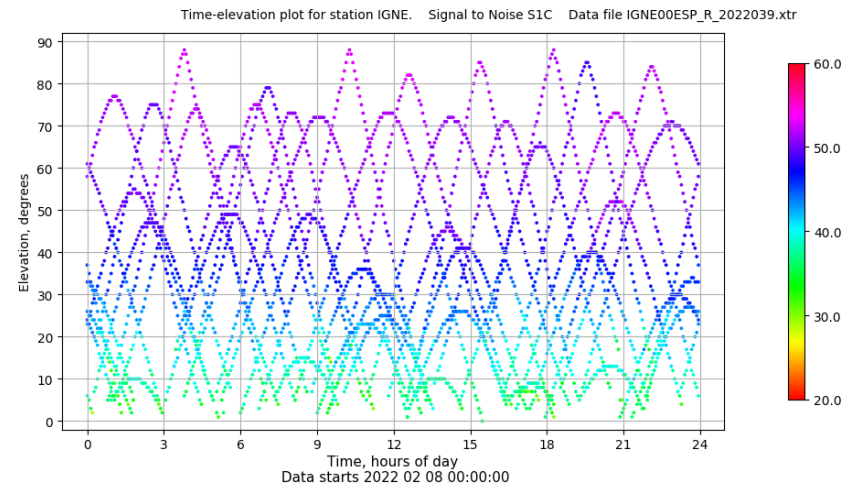
Multipath GPS L1 y L2



Azimuth-Elevacion



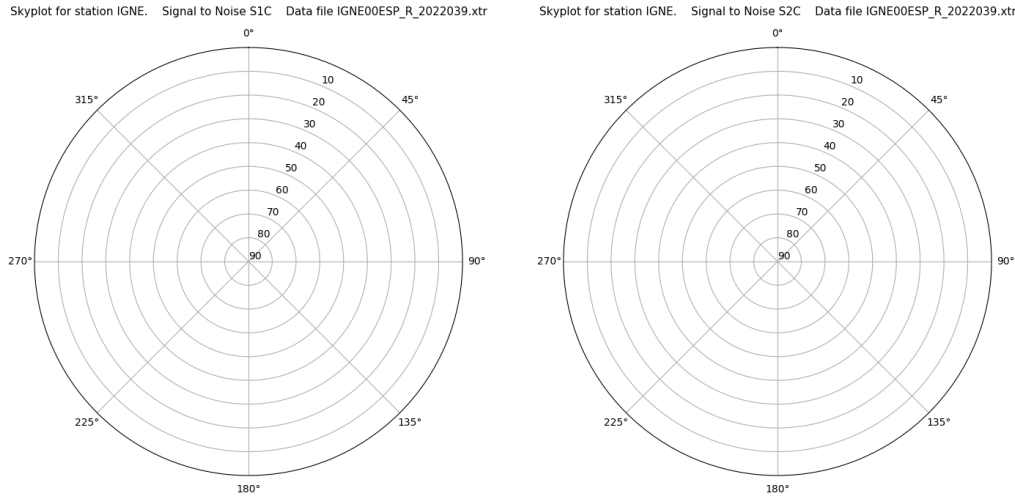
Tiempo-Elevacion



Control de calidad GNSS GLO diario

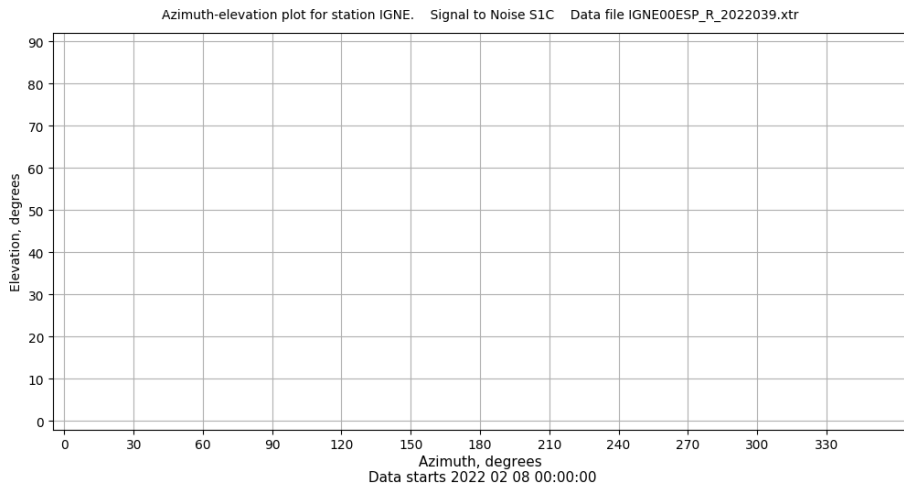
Estacion: IGNE
Fecha: 2022 02 08
Dia del año: 039

Señal-Ruido GLO L1 y L2



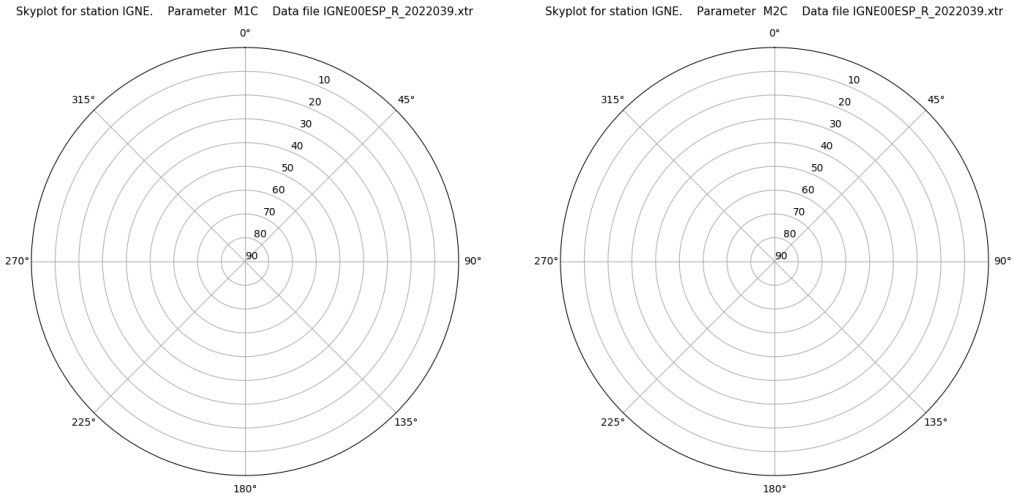
Data starts 2022 02 08 00:00:00

Azimut-Elevacion



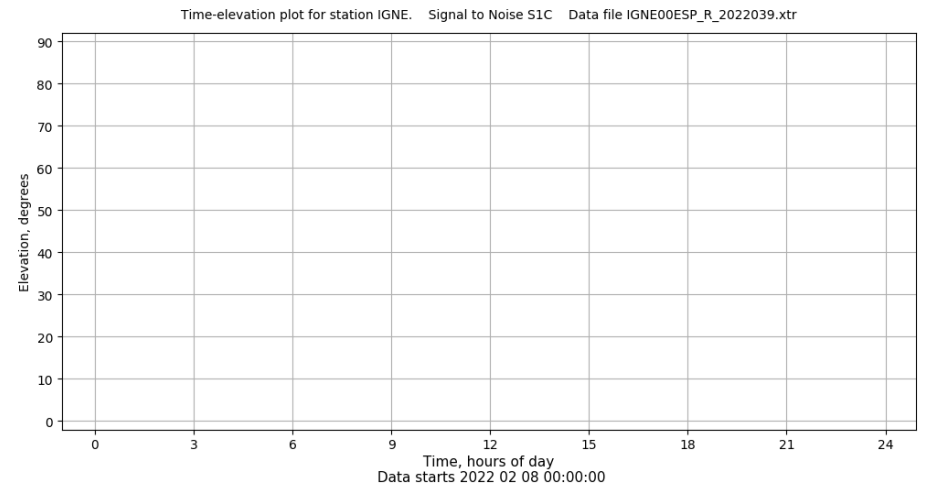
Data starts 2022 02 08 00:00:00

Multipath GLO L1 y L2



Data starts 2022 02 08 00:00:00

Tiempo-Elevacion



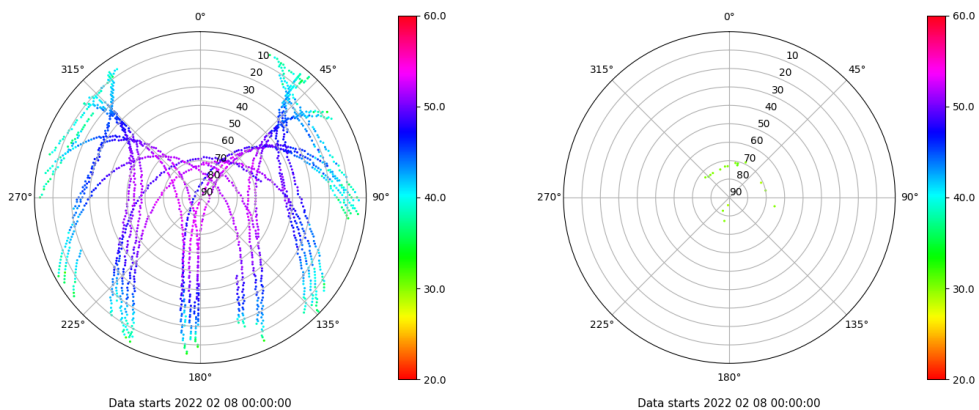
Data starts 2022 02 08 00:00:00

Control de calidad GNSS GAL diario

Estacion: IGNE
 Fecha: 2022 02 08
 Dia del año: 039

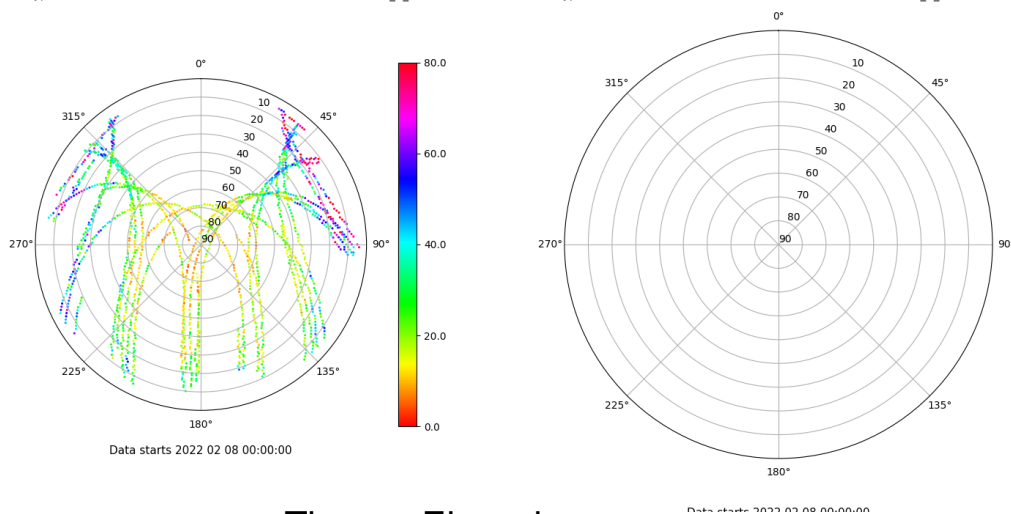
Señal-Ruido GAL E1 y E5

Skyplot for station IGNE. Signal to Noise S1C Data file IGNE00ESP_R_2022039.xtr Skyplot for station IGNE. Signal to Noise S5Q Data file IGNE00ESP_R_2022039.xtr



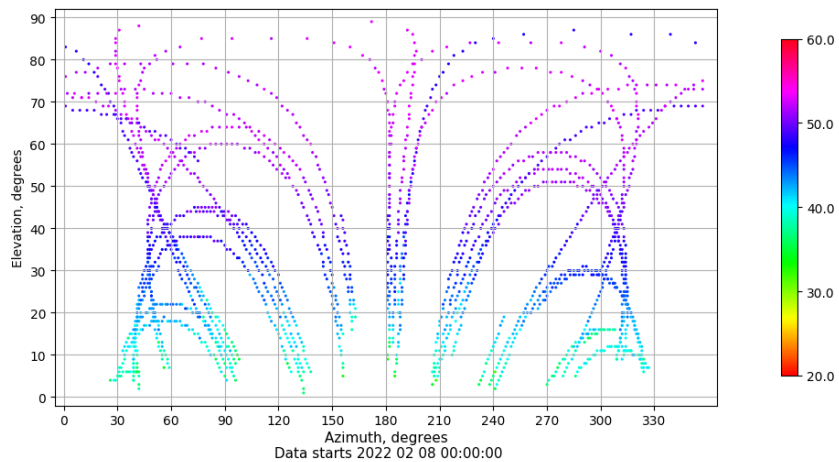
Multipath GAL E1 y E5

Skyplot for station IGNE. Parameter M1C Data file IGNE00ESP_R_2022039.xtr Skyplot for station IGNE. Parameter M5Q Data file IGNE00ESP_R_2022039.xtr



Azimuth-Elevacion

Azimuth-elevation plot for station IGNE. Signal to Noise S1C Data file IGNE00ESP_R_2022039.xtr



Tiempo-Elevacion

Time-elevation plot for station IGNE. Signal to Noise S1C Data file IGNE00ESP_R_2022039.xtr

