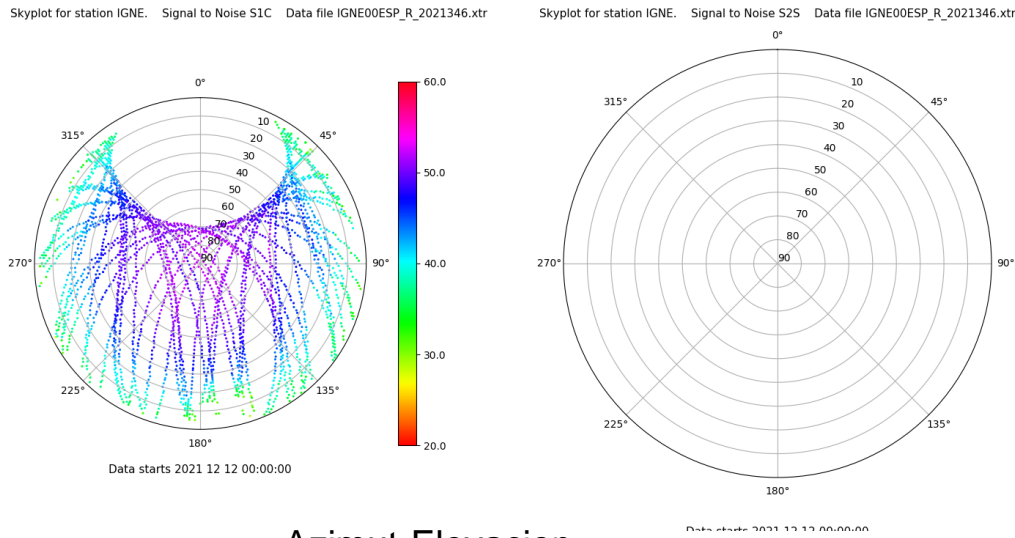


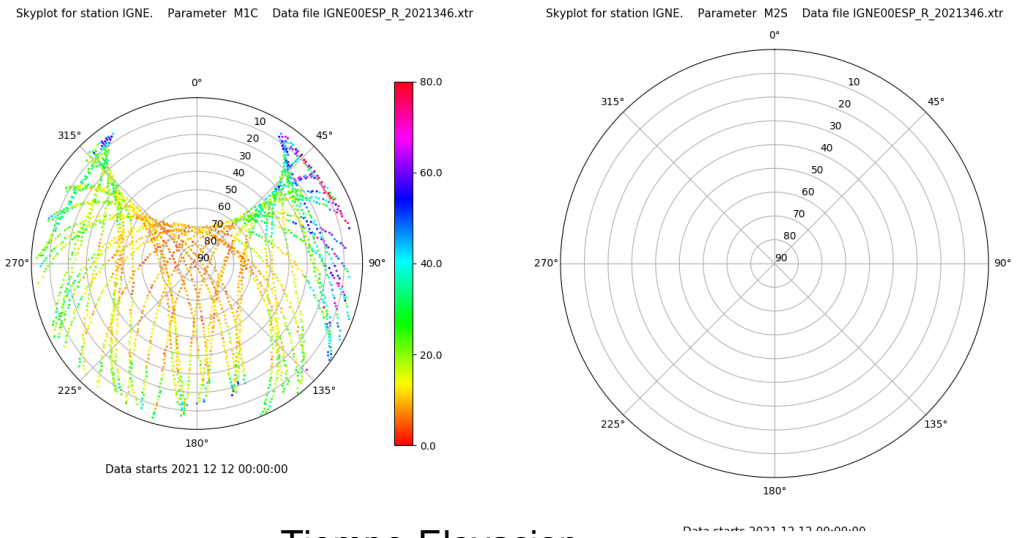
Control de calidad GNSS GPS diario

Estacion: IGNE
 Fecha: 2021 12 12
 Dia del año: 346

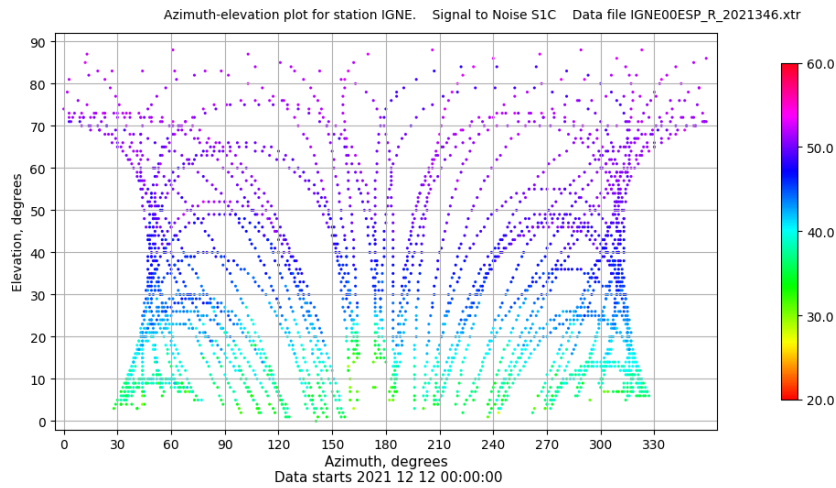
Señal-Ruido GPS L1 y L2



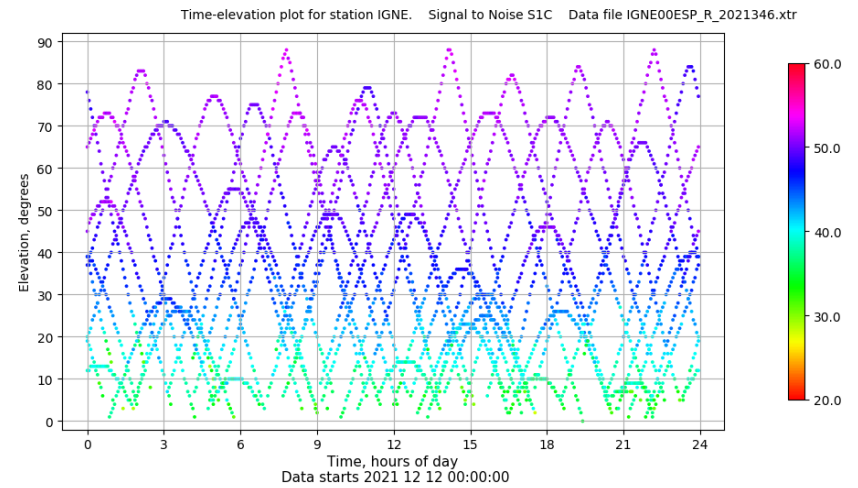
Multipath GPS L1 y L2



Azimuth-Elevacion



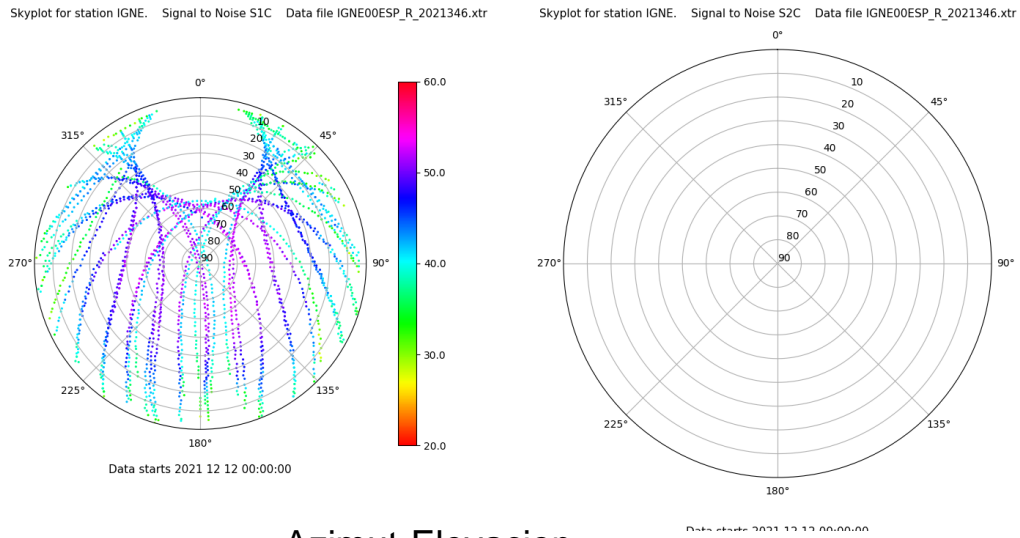
Tiempo-Elevacion



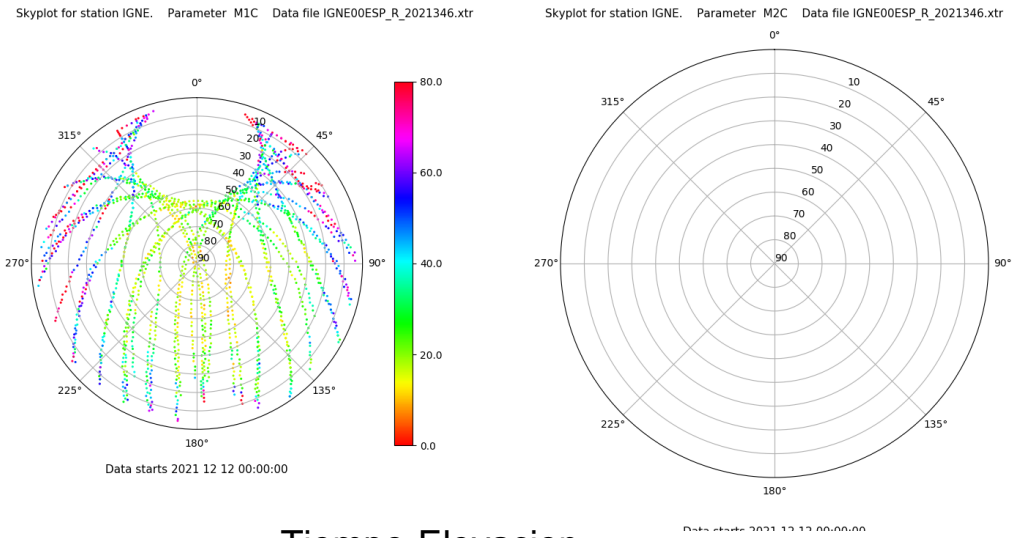
Control de calidad GNSS GLO diario

Estacion: IGNE
 Fecha: 2021 12 12
 Dia del año: 346

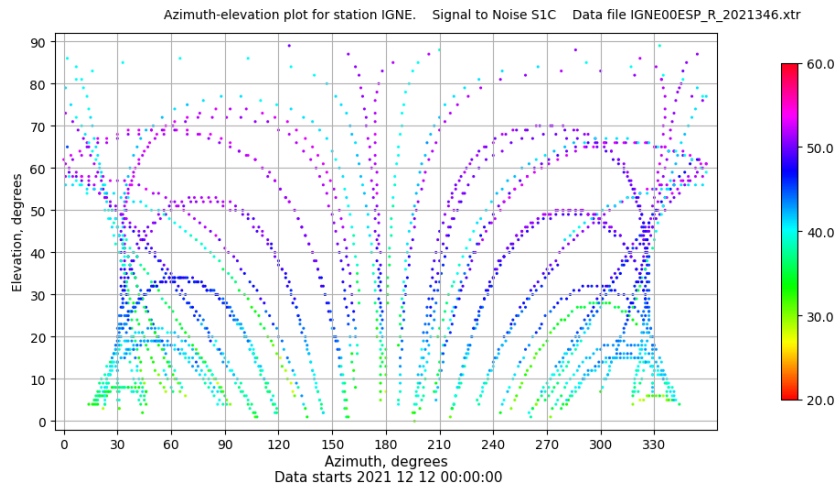
Señal-Ruido GLO L1 y L2



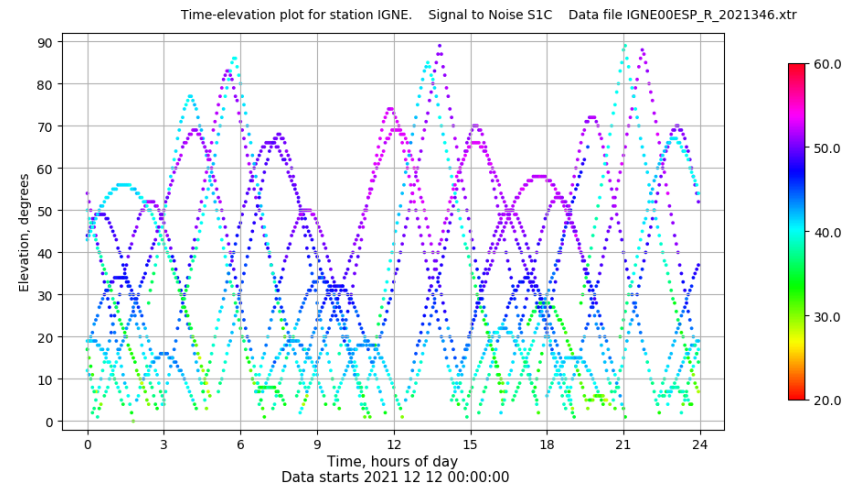
Multipath GLO L1 y L2



Azimuth-Elevacion



Tiempo-Elevacion



Control de calidad GNSS GAL diario

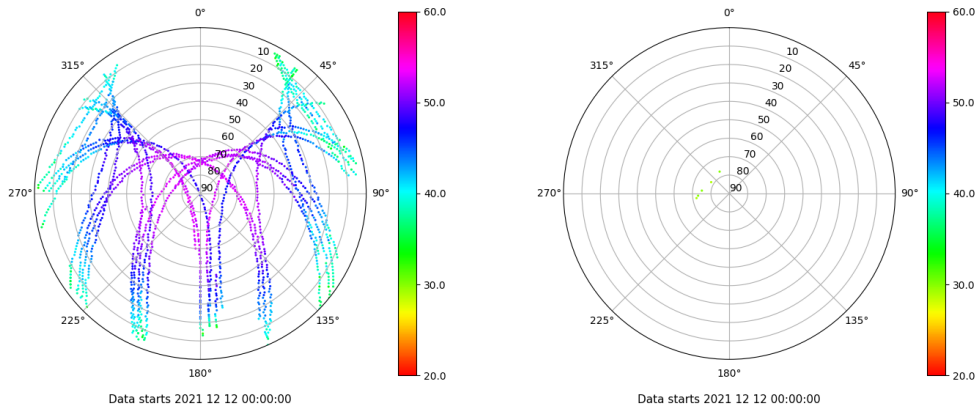
Estacion: IGNE

Fecha: 2021 12 12

Dia del año: 346

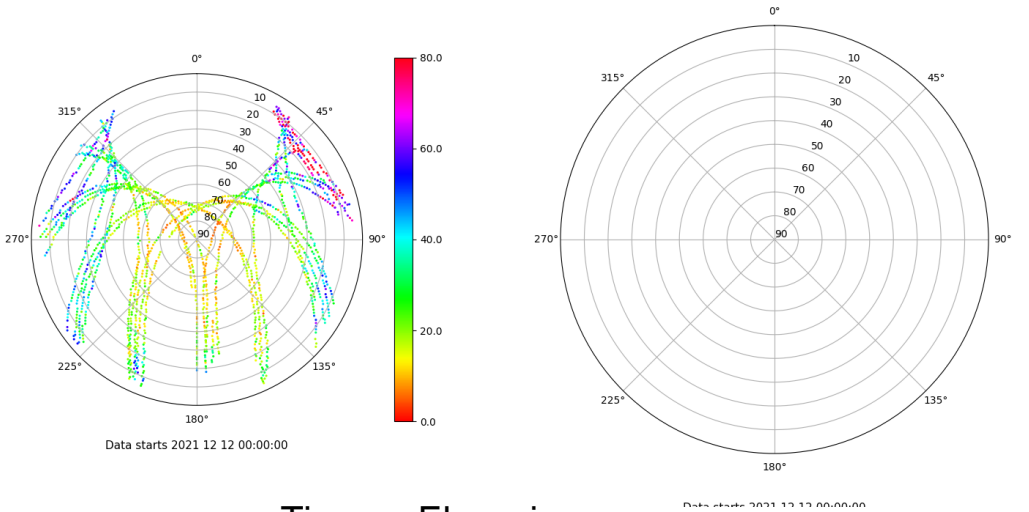
Señal-Ruido GAL E1 y E5

Skyplot for station IGNE. Signal to Noise S1C Data file IGNE00ESP_R_2021346.xtr Skyplot for station IGNE. Signal to Noise S5Q Data file IGNE00ESP_R_2021346.xtr



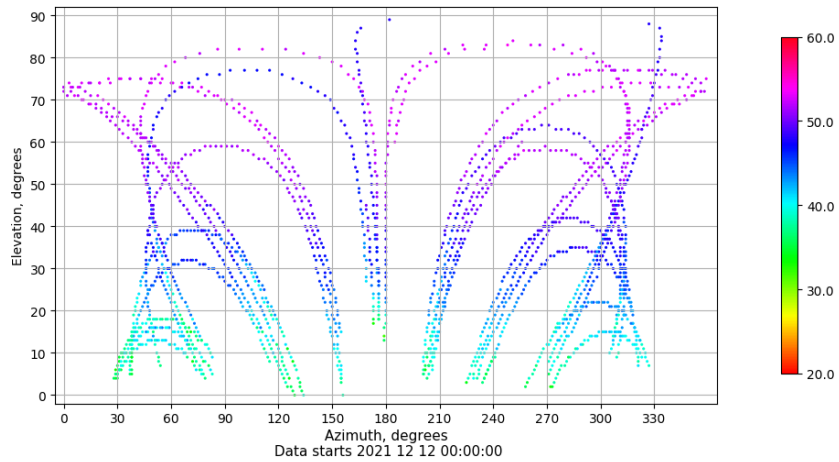
Multipath GAL E1 y E5

Skyplot for station IGNE. Parameter M1C Data file IGNE00ESP_R_2021346.xtr Skyplot for station IGNE. Parameter M5Q Data file IGNE00ESP_R_2021346.xtr



Azimuth-Elevacion

Azimuth-elevation plot for station IGNE. Signal to Noise S1C Data file IGNE00ESP_R_2021346.xtr



Tiempo-Elevacion

Time-elevation plot for station IGNE. Signal to Noise S1C Data file IGNE00ESP_R_2021346.xtr

