

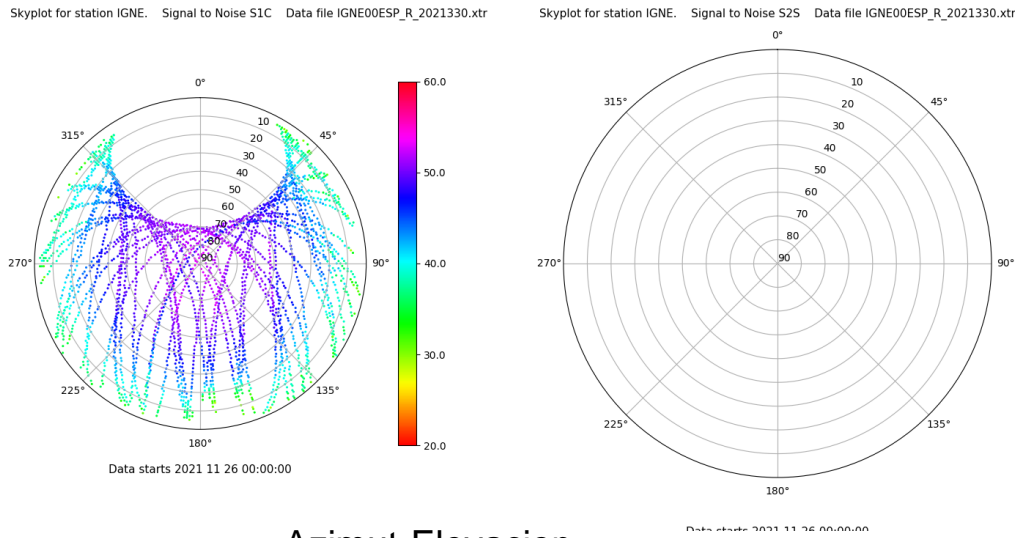
Control de calidad GNSS GPS diario

Estacion: IGNE

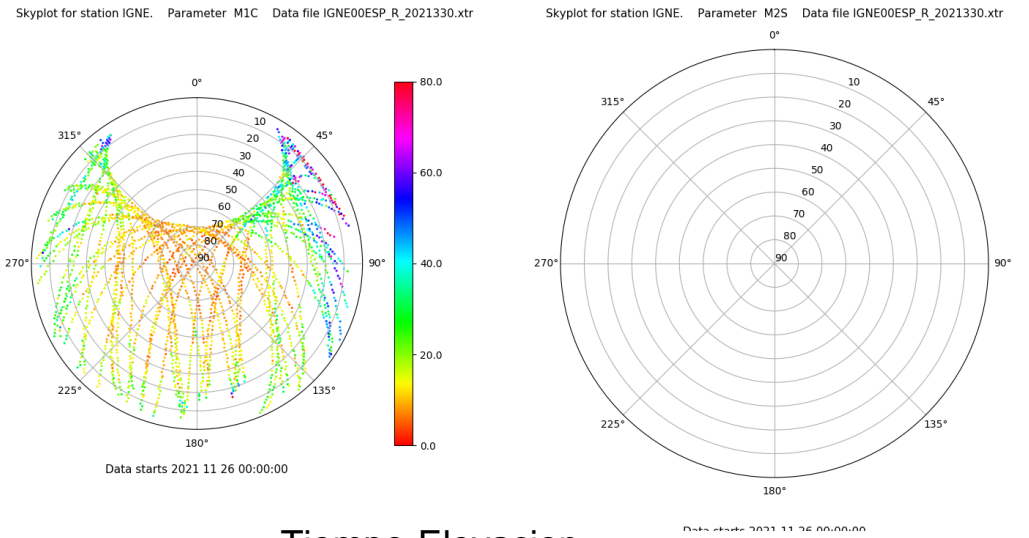
Fecha: 2021 11 26

Dia del año: 330

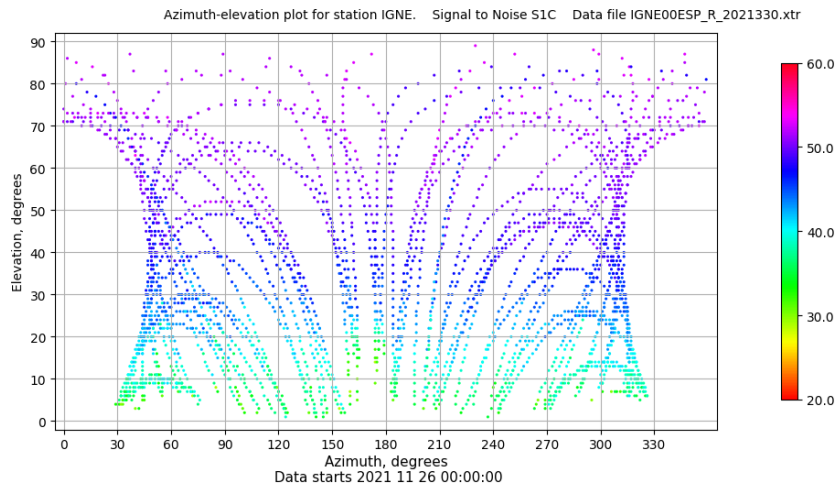
Señal-Ruido GPS L1 y L2



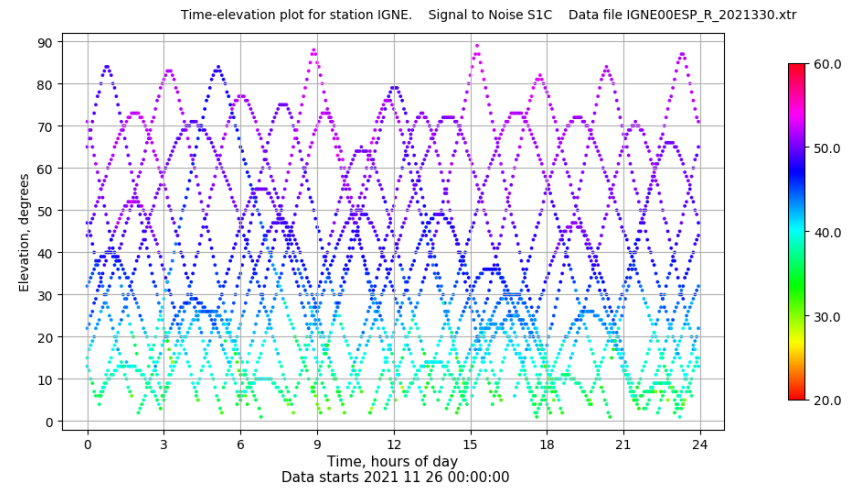
Multipath GPS L1 y L2



Azimuth-Elevacion



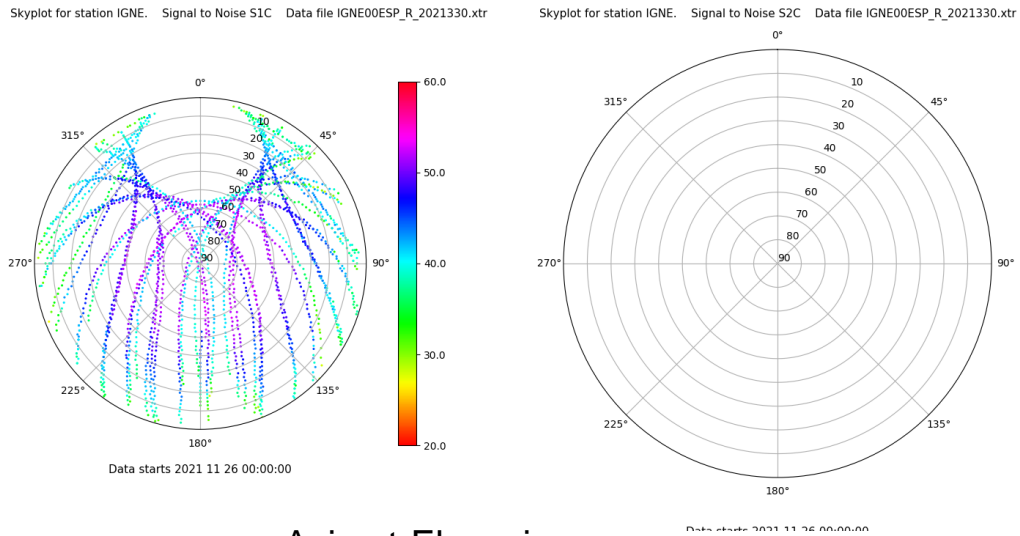
Tiempo-Elevacion



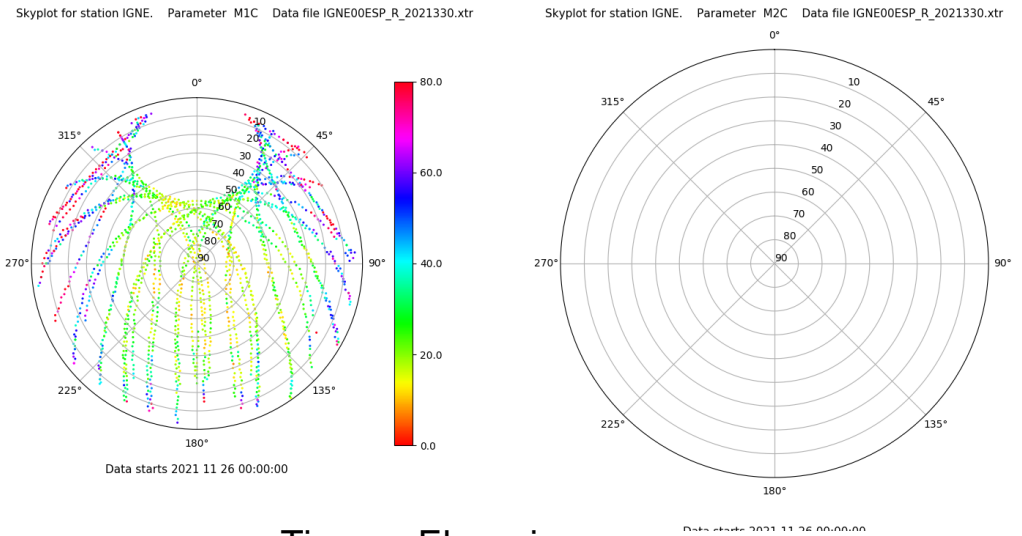
Control de calidad GNSS GLO diario

Estacion: IGNE
 Fecha: 2021 11 26
 Dia del año: 330

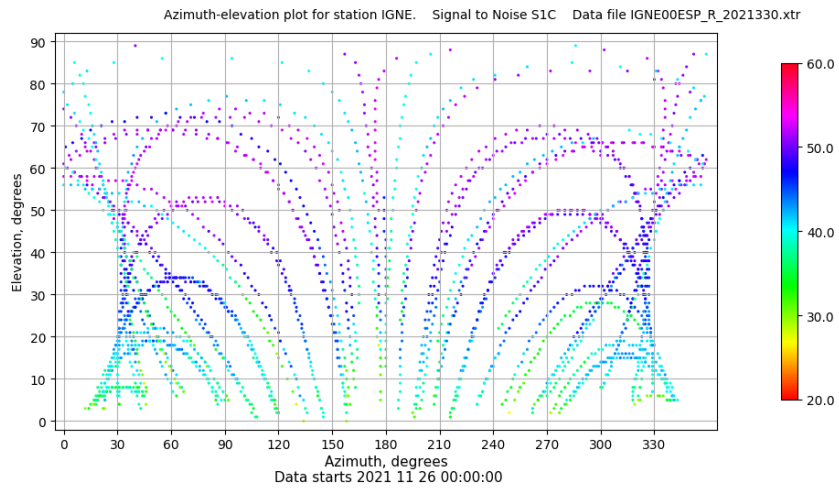
Señal-Ruido GLO L1 y L2



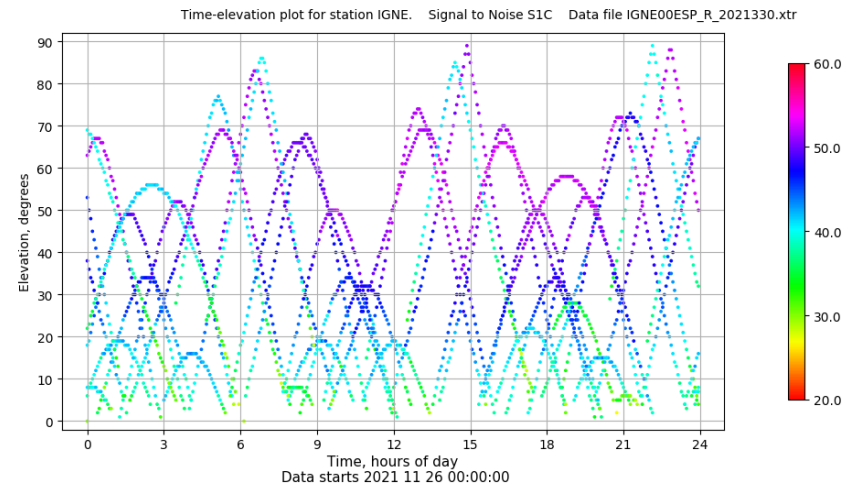
Multipath GLO L1 y L2



Azimuth-Elevacion



Tiempo-Elevacion

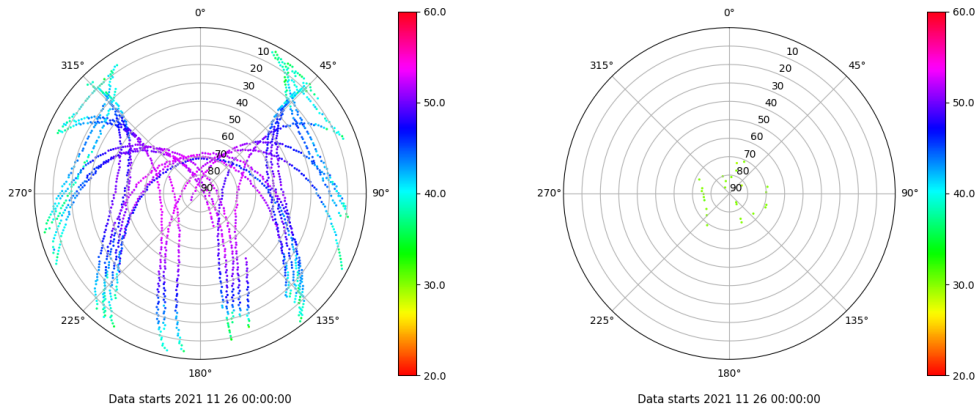


Control de calidad GNSS GAL diario

Estacion: IGNE
 Fecha: 2021 11 26
 Dia del año: 330

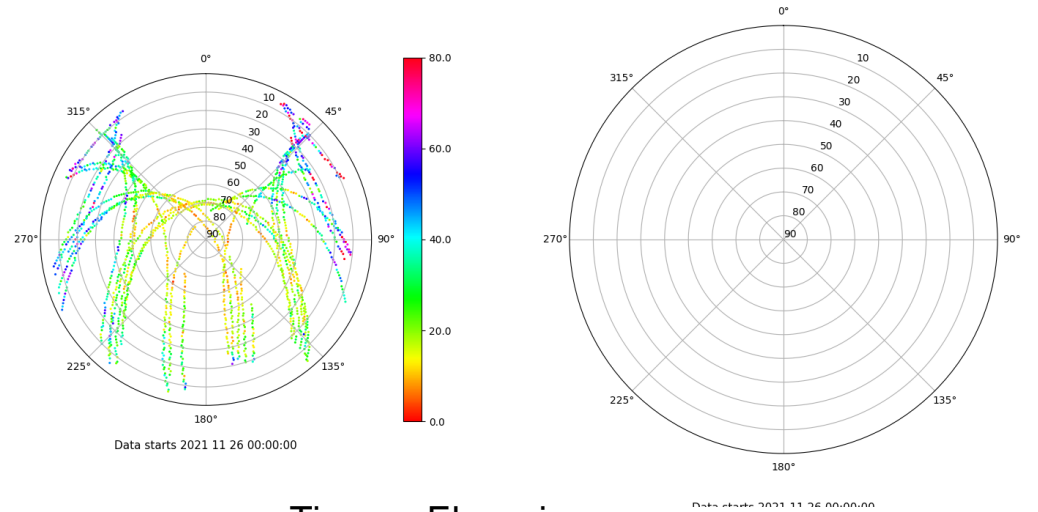
Señal-Ruido GAL E1 y E5

Skyplot for station IGNE. Signal to Noise S1C Data file IGNE00ESP_R_2021330.xtr Skyplot for station IGNE. Signal to Noise S5Q Data file IGNE00ESP_R_2021330.xtr



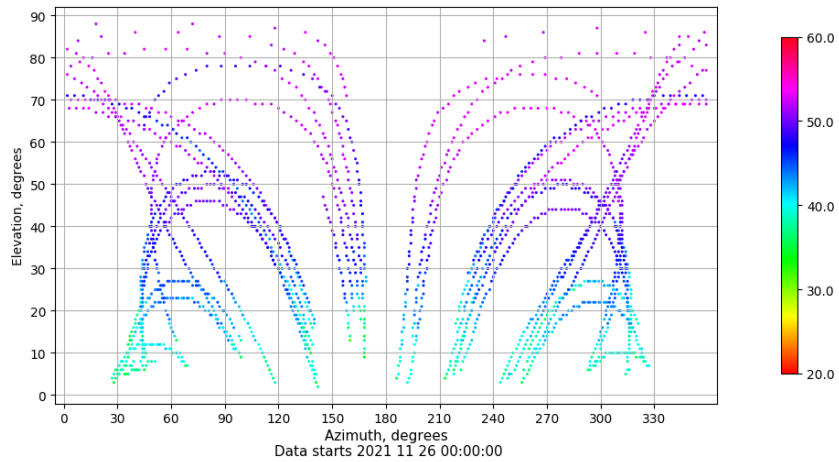
Multipath GAL E1 y E5

Skyplot for station IGNE. Parameter M1C Data file IGNE00ESP_R_2021330.xtr Skyplot for station IGNE. Parameter M5Q Data file IGNE00ESP_R_2021330.xtr



Azimuth-Elevacion

Azimuth-elevation plot for station IGNE. Signal to Noise S1C Data file IGNE00ESP_R_2021330.xtr



Tiempo-Elevacion

Time-elevation plot for station IGNE. Signal to Noise S1C Data file IGNE00ESP_R_2021330.xtr

