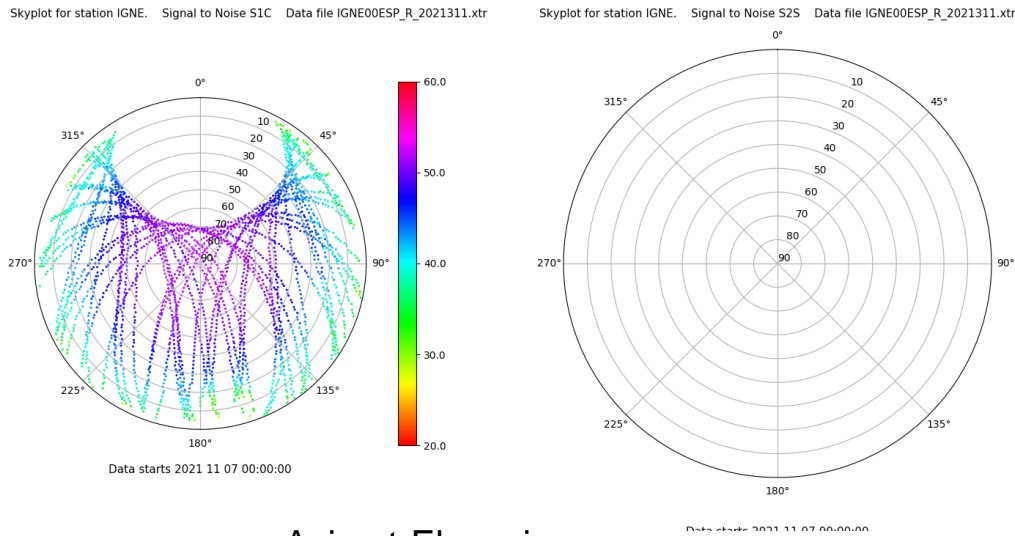


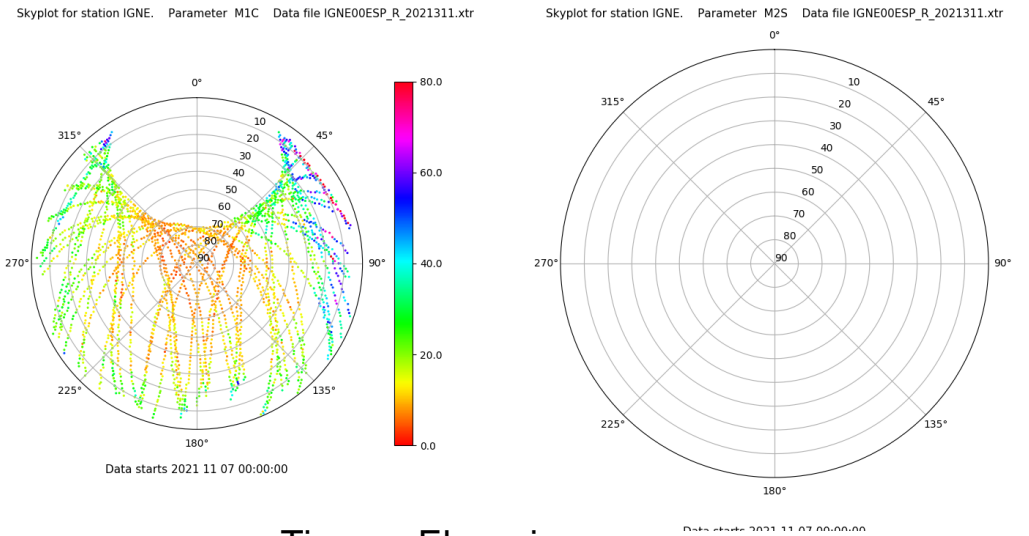
# Control de calidad GNSS GPS diario

Estacion: IGNE  
 Fecha: 2021 11 07  
 Dia del año: 311

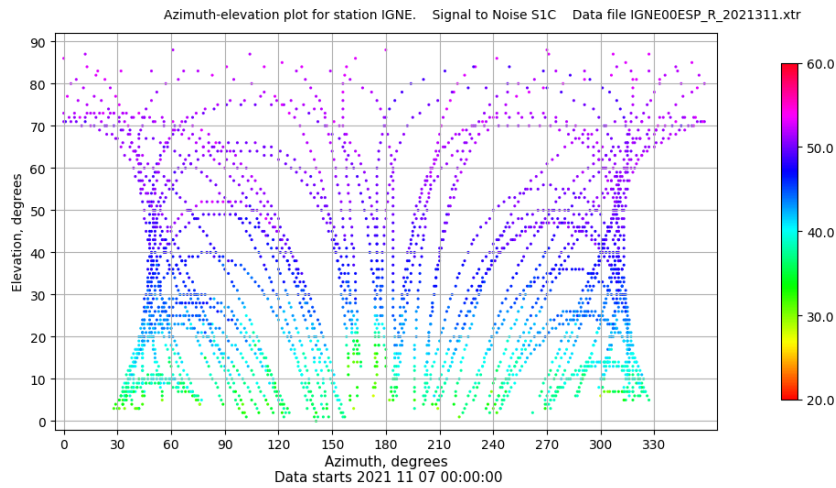
## Señal-Ruido GPS L1 y L2



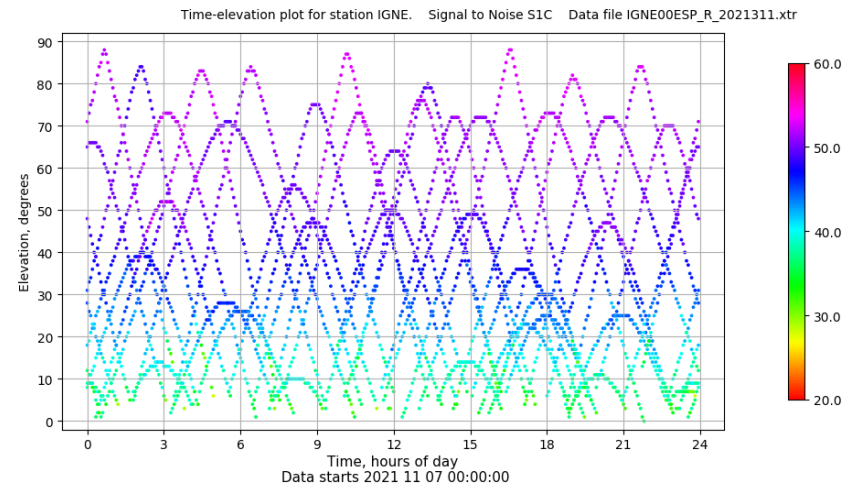
## Multipath GPS L1 y L2



## Azimuth-Elevacion



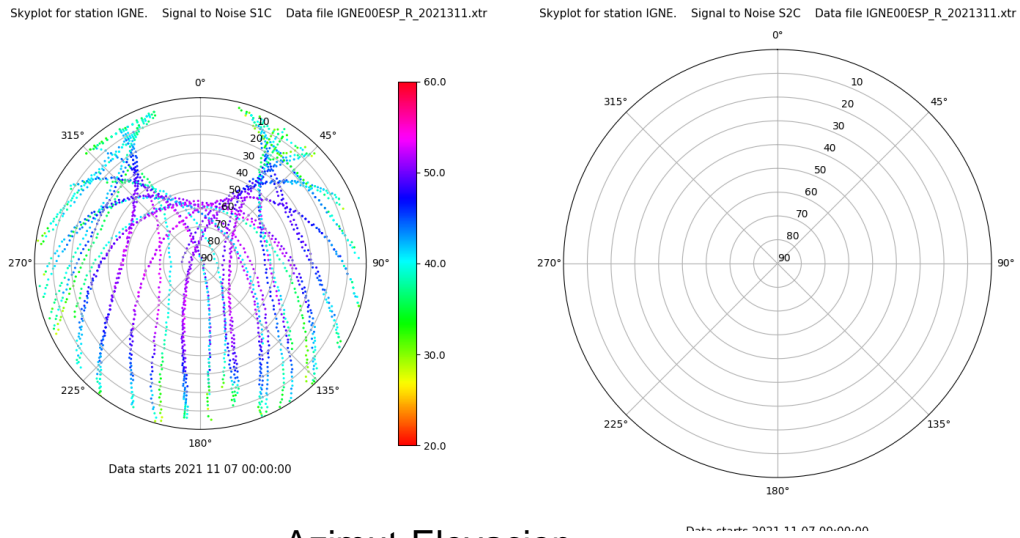
## Tiempo-Elevacion



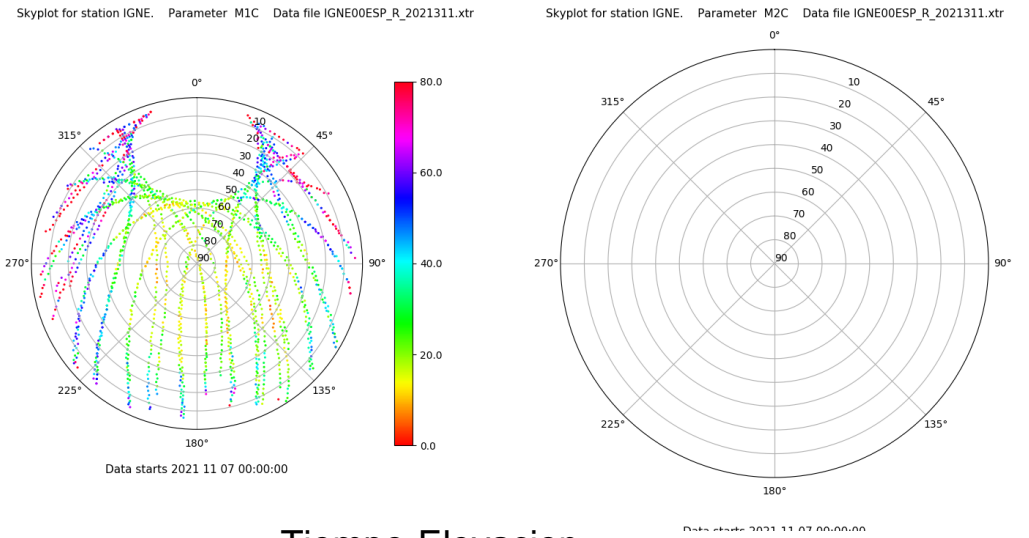
# Control de calidad GNSS GLO diario

Estacion: IGNE  
 Fecha: 2021 11 07  
 Dia del año: 311

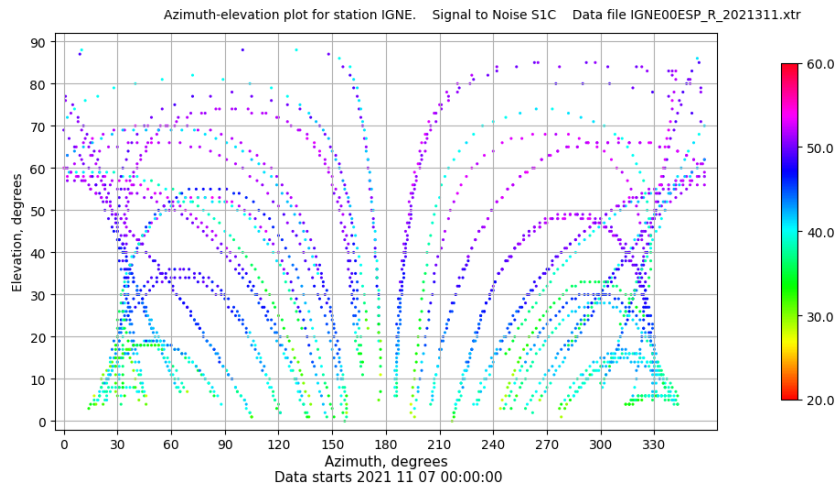
## Señal-Ruido GLO L1 y L2



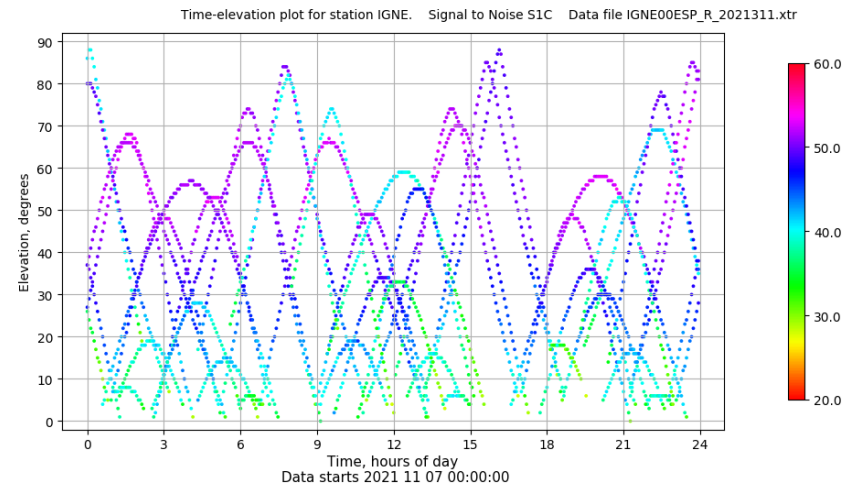
## Multipath GLO L1 y L2



## Azimuth-Elevacion



## Tiempo-Elevacion

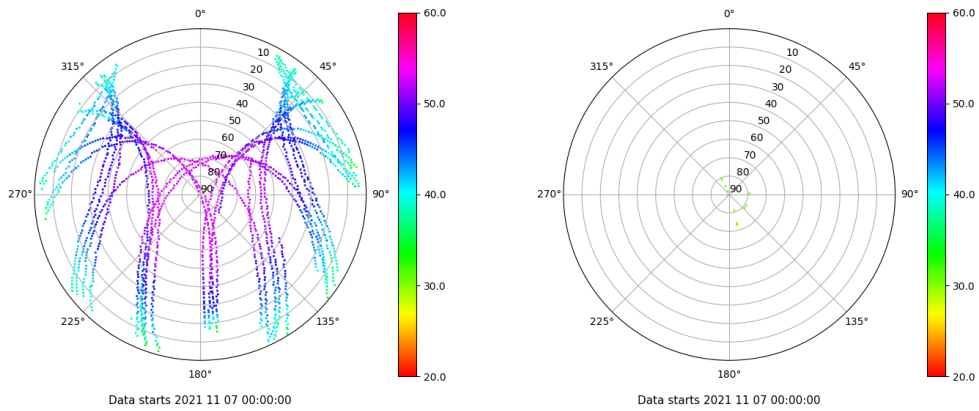


# Control de calidad GNSS GAL diario

Estacion: IGNE  
 Fecha: 2021 11 07  
 Día del año: 311

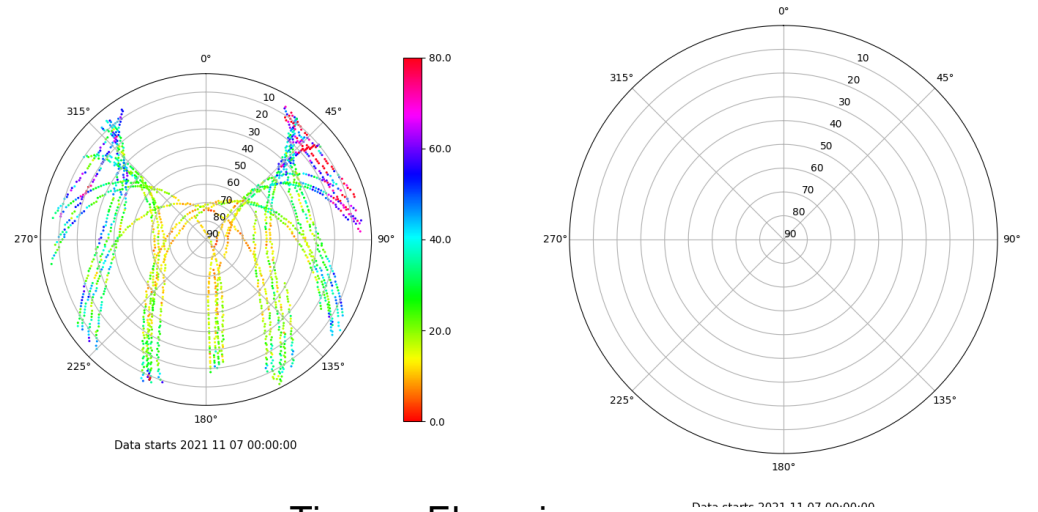
## Señal-Ruido GAL E1 y E5

Skyplot for station IGNE. Signal to Noise S1C Data file IGNE00ESP\_R\_2021311.xtr  
 Skyplot for station IGNE. Signal to Noise S5Q Data file IGNE00ESP\_R\_2021311.xtr



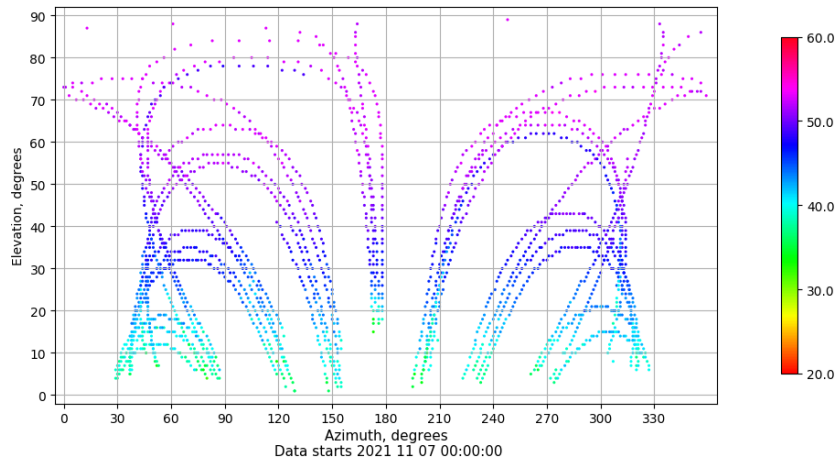
## Multipath GAL E1 y E5

Skyplot for station IGNE. Parameter M1C Data file IGNE00ESP\_R\_2021311.xtr  
 Skyplot for station IGNE. Parameter M5Q Data file IGNE00ESP\_R\_2021311.xtr



## Azimuth-Elevacion

Azimuth-elevation plot for station IGNE. Signal to Noise S1C Data file IGNE00ESP\_R\_2021311.xtr



## Tiempo-Elevacion

Time-elevation plot for station IGNE. Signal to Noise S1C Data file IGNE00ESP\_R\_2021311.xtr

